

What is BMS balancing?

The balancing approach is typically used to classify BMS types, although other design aspects play important roles, such as different approaches to state estimation and information flows. Cells, or electrochemical cells, like lithium-ion cells are the smallest unit of energy storage within a pack.

What is the British Indian Ocean territory?

The British Indian Ocean Territory (BIOT), is an overseas territory of the United Kingdom situated in the Indian Ocean halfway between Tanzania and Indonesia, and directly south of the Maldives.

Where can I find a travel guide for British Indian Ocean territory?

Wikivoyage has a travel guide for British Indian Ocean Territory. Christian Nauvel, "A Return from Exile in Sight? The Chagossians and their Struggle" (2006) 5 Northwestern Journal of International Human Rights 96-126 Archived 2 March 2011 at the Wayback Machine (retrieved 9 May 2011).

What makes a good BMS design?

The single most important factor in BMS design is the team and its expertise. Traditionally, BMS design has been the domain of electrical engineers, who are indeed best placed to design the circuitry, but don't typically have much knowledge of the inner workings of batteries.

How many islands are in the British Indian Ocean territory?

Map of the British Indian Ocean Territory since 1976. The territory is an archipelago of 58 islands covering 56 square kilometres (22 sq mi). The largest island is Diego Garcia, which at 32.5 square kilometres (12.5 sq mi) accounts for about half of the territory's total land area.

What is the British Indian Ocean territory (Constitution) Order 2004?

The British Indian Ocean Territory (Constitution) Order 2004 defines the territory as comprising the following islands or groups of islands: These islands and associated coral reefs lie between 4°44' and 7°41' south and 70°47' and 72°47' east.

BMS SOLAR MEANING BRITISH INDIAN OCEAN TERRITORY



However, since its creation, the British Indian Ocean Territory and the joint UK-US military base on Diego Garcia has had a contested existence. It has been challenged through various international courts and tribunals, threatening the long-term, secure operation of the base. In recent years, this threat had risen significantly.



The British Indian Ocean Territory (BIOT) is an Overseas Territory of the United Kingdom situated in the Indian Ocean, halfway between Tanzania and Indonesia. The territory comprises the seven atolls of the Chagos Archipelago with over 1,000 individual islands, many very small, amounting to a total land area of 60 square kilometres (23 square miles). [3]




The winter in British Indian Ocean Territory experiences essentially constant cloud cover, with the percentage of time that the sky is overcast or mostly cloudy remaining about 64% throughout the season. The lowest chance of overcast or mostly cloudy conditions is 62% on July 29.. The clearest day of the winter is July 29, with clear, mostly clear, or partly cloudy conditions 38% of ???


BMS SOLAR MEANING BRITISH INDIAN OCEAN TERRITORY



The British Indian Ocean Territory (BIOT) comprises some 2300 tropical islands of the Chagos Archipelago in the Indian Ocean, about one-half the way from Africa to Indonesia, around 6°S, 71°30'E is an Overseas Territory of the United Kingdom (UK). Diego Garcia, the largest and southernmost island, occupies a strategic location in the central Indian Ocean and ???



6. MR CALLUM COWX to be Acting Judge of the British Indian Ocean Territory Supreme Court with effect from 18 December 2023, under Section 7 of the British Indian Ocean Territory (Constitution) Order 2004 and section 9A(1) of the Courts Ordinance 1983. 7. MS MARGARET OBI to be Acting Judge of the British Indian Ocean Territory




? 1/4 ?? 1/4 ? British Indian Ocean Territory, BIOT?
1/4 ?,2300 ,60???. ,,67130??? ???


BMS SOLAR MEANING BRITISH INDIAN OCEAN TERRITORY



On Thursday 3 October, my right hon. and learned Friend the Prime Minister and Mauritian Prime Minister Jugnauth made an historic announcement: after two years of negotiations and decades of disagreement, the United Kingdom and Mauritius have reached a political agreement on the future of the British Indian Ocean Territory.



Every modern battery needs a battery management system (BMS), which is a combination of electronics and software, and acts as the brain of the battery. This article focuses on BMS technology for stationary energy ???



British Indian Ocean Territory definition: a British colony in the Indian Ocean, consisting of the Chagos Archipelago. 76 sq. mi. (177 sq. km). Capital. See examples of BRITISH INDIAN OCEAN TERRITORY used in a sentence.

BMS SOLAR MEANING BRITISH INDIAN OCEAN TERRITORY



The month of October in British Indian Ocean Territory experiences essentially constant cloud cover, with the percentage of time that the sky is overcast or mostly cloudy remaining about 71% throughout the month. The highest chance of overcast or mostly cloudy conditions is 72% on October 28.. The clearest day of the month is October 3, with clear, mostly clear, or partly ???



British Indian Ocean Territory USD Courier:
DHL/Fedex/Passport 14-21 days RJ45 splitter tailored for use on the Deye/SunSynk/Sol-Ark 2 in 1 BMS port. It separates the CAN and RS485 communication from each other. , meaning it connects your SolarAssistant RS485 monitoring cable physically to the battery CAN port pins 1 - 3 which is



British Indian Ocean Territory: 2024 UK and Mauritius agreement 2 Commons Library Research Briefing, 31 October 2024 . Number 10115 Image Credits Cover image: NASA Johnson, sts038-086-104 Diego Garcia, November 1990/image cropped/ CC BY-NC 2.0 Disclaimer The Commons Library does not intend the information in our research

BMS SOLAR MEANING BRITISH INDIAN OCEAN TERRITORY



British Indian Ocean Territory synonyms, British Indian Ocean Territory pronunciation, British Indian Ocean Territory translation, English dictionary definition of British Indian Ocean Territory. A British dependency comprising small islands in the western Indian Ocean. It was formed in 1965 by agreement with Mauritius and Seychelles.



By effectively managing and protecting batteries, a BMS enhances system performance, reliability, lifespan while maximizing the utilization of solar energy resources. The following factors need to be considered when choosing a suitable BMS for a battery :



The month of February in British Indian Ocean Territory experiences gradually decreasing cloud cover, with the percentage of time that the sky is overcast or mostly cloudy decreasing from 79% to 74%.. The clearest day of the month is February 29, with clear, mostly clear, or partly cloudy conditions 26% of the time.. For reference, on January 10, the cloudiest day of the year, the ???

BMS SOLAR MEANING BRITISH INDIAN OCEAN TERRITORY



The flag for British Indian Ocean Territory, which may show as the letters IO on some platforms. The same flag is used for Diego Garcia. The flag for British Indian Ocean Territory, which may show as the letters IO on some platforms. Emoji Meaning
Emoji Designs Technical Information.



BRITISH INDIAN OCEAN TERRITORY THE
APPROPRIATION ORDINANCE 2021
ORDINANCE No. 3 OF 2021 An ordinance to make
provision for the expenditure of public funds
between 1 April 2021 and 31 March 2022. Enacted
by the Commissioner for the British Indian Ocean
Territory. 19 October 2021 [SIGNED ON THE
ORIGINAL] Paul Candler Commissioner



? 1/4 ?? 1/4 ? British Indian Ocean Territory,BIOT?
1/4 ?,2300 ,60???. ,,67130??? ???



British Indian Ocean Territory?""? 1/4 ?""? 1/4
?, "", "",



The month of January in British Indian Ocean Territory experiences essentially constant cloud cover, with the percentage of time that the sky is overcast or mostly cloudy remaining about 79% throughout the month. The highest chance of overcast or mostly cloudy conditions is 79% on January 28.. The clearest day of the month is January 4, with clear, ???



British Indian Ocean Territory Flag Flag Information: white with six blue wavy horizontal stripes; the flag of the UK is in the upper hoist-side quadrant; the striped section bears a palm tree and yellow crown (the symbols of the territory) centered on the outer half of the flag; the wavy stripes represent the Indian Ocean

BMS SOLAR MEANING BRITISH INDIAN OCEAN TERRITORY



British Indian Ocean Territory, Indian Ocean me United Kingdom ke ek dependency hae. Isme dher chhota chhota island hae, jisme se sab se baraa Diego Garcia hae. Ii island ke natives log ke 1967 me forcefully deport kar dewa gais rahaa, jiise ki iske United States ke lease karaa gais rahaa ek military base banae ke khatir.



The British Indian Ocean Territory prior to the Seychelles's independence in 1976. The land at bottom left is the northern tip of Madagascar. (Desroches is not labelled, but is a part of the Amirante Islands.) Map of the British Indian Ocean Territory since 1976. The territory is an archipelago of 58 islands covering 56 square kilometres (22 sq



It is good indeed to discuss the sovereignty of the British Indian Ocean Territory. I understand the hon. Member undertook a visit to the islands back in 2020???maybe even further back???after claims that the UK's exit from the European Union could hinder the sovereignty of the British Indian Overseas Territory. The hon.

BMS SOLAR MEANING BRITISH INDIAN OCEAN TERRITORY



The official name of British Indian Ocean Territory (IOT) is BIOT and consists of flag colors. The capital city of British Indian Ocean Territory is . British Indian Ocean Territory has the total estimated population as of 2021 is 3,000 or 3.0 K based on 4 states, 0 cities.



British Indian Ocean Territory was the UK's 226th largest trading partner in the four quarters to the end of Q3 2020 accounting for less than 0.1% of total UK trade.^{1 5} Data are in nominal terms, meaning no adjustment has been made to account for ???



The month of December in British Indian Ocean Territory experiences gradually increasing cloud cover, with the percentage of time that the sky is overcast or mostly cloudy increasing from 71% to 77%.. The clearest day of the month is December 2, with clear, mostly clear, or partly cloudy conditions 29% of the time.. For reference, on January 10, the cloudiest day of the year, the ???

BMS SOLAR MEANING BRITISH INDIAN OCEAN TERRITORY



British Indian Ocean Territory Explore historical and projected climate data, climate data by sector, impacts, key vulnerabilities and what adaptation measures are being taken. Explore the overview for a general context of how climate change is affecting British Indian Ocean Territory.