



5 ? Bouvet Island in Norway, an uninhabited volcanic island, emerges as a remote speck in the vastness of the South Atlantic Ocean. This Norwegian territory, one of the most secluded islands on Earth, is shrouded in mystery and intrigue. Its geographical positioning is unique; it sits at approximately 54°26'S 3°24'E, placing it over 1,600 kilometers from the nearest landmass, ???



Bouvet Island is known as the most remote island in the world; Antarctica, over 1600 kilometers (994 miles) to the south, is the nearest land mass. Located near the junction between the South American, African, and Antarctic tectonic plates, the island is mostly formed from a shield volcano???a broad, gently sloping cone formed by thin, fluid lavas& #8212;that is almost entirely ???



La isla Bouvet (en noruego: Bouvetøya) es una isla subantártica, volcánica, casi completamente cubierta por glaciares y deshabitada. [2] Se encuentra localizada en el océano Atlántico Sur, unos 1750 km al norte de la Antártida, 1900 km al este de las islas Sandwich del Sur y 2520 km al suroeste del cabo de Buena Esperanza (en Sudáfrica), por lo que se la considera la isla ???



The CEC system is set to undergo an extensive integration, testing and evaluation period over the coming months. It will also be deployed on the RAN's second Hobart-class vessel, NUSHIP Brisbane (DDG-41). Raytheon will be responsible for providing active support to the equipment integration and testing, in addition to the scheduled sea trials.



Bouvet Island (Norwegian: Bouvetøya) is an island and dependency of Norway, and declared an uninhabited protected nature reserve. It is a subantarctic volcanic island, situated in the South Atlantic Ocean at the southern end of the Mid-Atlantic Ridge, making it the world's most remote island. It is not part of the southern region covered by the Antarctic Treaty System. The island ???



We are negotiating the vessel contract for a DX-pedition to Bouvet Island in the period November 2025 to February 2026. Exact dates TBD. The DX-pedition team will consist of up to 20+ operators with extensive experience in DX-pedition and contesting.




Bouvet Island, located in the remote South Atlantic Ocean, is home to a fascinating and enigmatic volcano that has piqued the interest of scientists and adventurers alike. This uninhabited island, located approximately 1,600 kilometers southwest of the coast of South Africa, is of significant geological importance due to its volcanic activity




In 1971, Norway declared the island a protected nature reserve. Today, there is virtually no sign of human activity at Bouvet, with the exception of a single weather station located at Nyrøysa. This is the most common landing point on the island created by a rockslide in the 1950s. Wildlife of Bouvet Island



3Y0J Bouvet Island 2023 Update: RADIO OPERATIONS BAND PLAN 3Y0J will always listen up (using split) so it will be useless to call us on our transmission frequency. Please be sure to double check



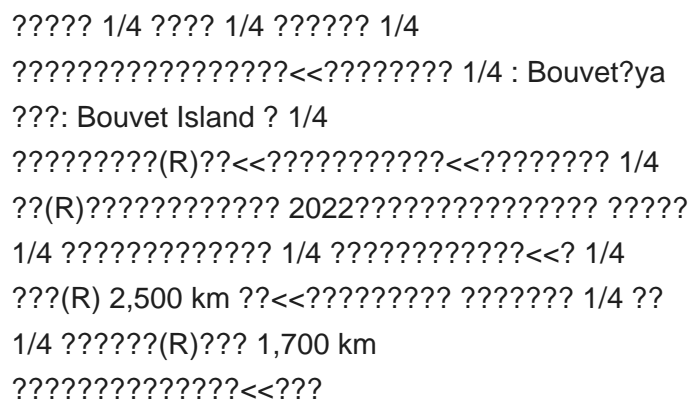
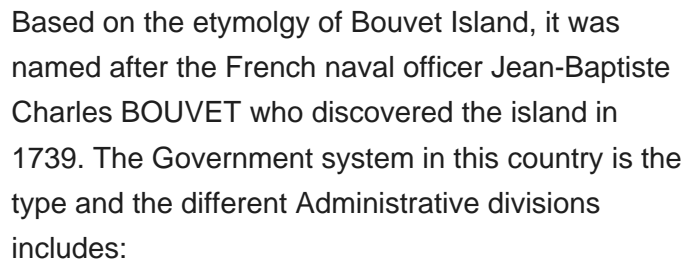
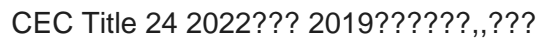
Bouvet Island is a volcanic island located in the South Atlantic Ocean. Its terrain is covered in ice and snow, giving it a pristine and untouched appearance. The island's active volcano, Olavtoppen, stands tall at a height of 1,950 meters above sea ???



Bouvet Island was discovered in 1739 by a French naval officer after whom it is named. No claim was made until 1825, when the British flag was raised. A few expeditions visited the island in the late 19th century. In 1929, the UK waived its claim in favor of Norway, which had occupied the island two years previously. Legal system. the laws



Bouvet Island would be a good place to site the Restaurant at the End of the World. It meets all requirements, including a total lack of other customers. The main menu will be penguin omelet with an algae side dish, and the fumaroles provide just enough heat for the hot plate. As such it is the first time that we may have evidence of








Think that's a viable explanation? Why keep it so secret? Norway has the boundaries around the island in their possession, right? The phosphorus deposit is on mainland Norway and easy to verify. The only documented phosphate mineral on Bouvet Island is apatite. I don't know how relevant that is, but it's another clue, and the plot thickens.



Bouvet Island and Peter I Island Project. Jan 15, 2024 | 4 . We have removed all the heavy equipment like e.g 250 kg winch system that wasn't suitable, heavy diesel generators, tools, 300 liter paraffin, excess water, guys stakes for tents, heavy antenna/mast system. There is no social tent, as we're there to work the pileup, and we go




Camera and Proximity System Upgrades for FedEx Ground Fleets Proximity Warning Systems (and Parts) Home >> Adapter: CEC into Four-pin Mini-din; Adapter: CEC into Four-pin Mini-din. close. Code: 31100014. Price: \$14.22. Shipping Weight: ???



In its latest Express Entry Draw, Immigration, Refugees, and Citizenship Canada (IRCC) has issued 400 Invitations to Apply (ITAs) to candidates in the Canadian Experience Class (CEC). Held on November 13, this Express Entry Draw required a minimum Comprehensive Ranking System (CRS) score of 547???the highest cutoff for a CEC-focused ???



If you want to get away to get away from it all, forget the Caribbean, the South Pacific, or even the South Pole. We've got a place that beats them all: Bouvet Island, a small outcropping of rock and ice in the Southern Ocean. The nearest land is more than a thousand miles away, making Bouvet the most remote island on the planet. A French sailor named ???



The company is also responsible for repairing and sustaining the system. L3Harris" CEC system provides high-quality situational awareness and integrated fire control capability to the battle force. Once developed, the ???



L3Harris" CEC system provides high-quality situational awareness and integrated fire control capability to the battle force. Once developed, the system will improve anti-air warfare (AAW) capabilities of the ???



Think that's a viable explanation? Why keep it so secret? Norway has the boundaries around the island in their possession, right? The phosphorus deposit is on mainland Norway and easy to verify. The only documented phosphate ???



On October 9, 2024, Immigration, Refugees and Citizenship Canada (IRCC) conducted Express Entry Draw 317, specifically targeting Canadian Experience Class (CEC) candidates. In this draw, 500 CEC applicants were invited to ???





Die Bouvetinsel [bu??ve-] (norwegisch Bouvet?ya) ist eine unbewohnte Vulkaninsel auf dem S?datlantischen R?cken, 2500 Kilometer s?dwestlich des s?dafrikanischen Kaps der Guten Hoffnung. Sie bildet zusammen mit einigen Nebeninseln und -felsen, darunter Lars?ya, Store-Kari und Litle-Kari, ein von Norwegen abh?ngiges Gebiet (norwegisch Biland), ohne jedoch Teil ???