




The British Indian Ocean Territory (BIOT) is an overseas dependent territory of the United Kingdom that was established in 1965. Energy Policy: Type Sector Year Total Energy Production (Mwh) Thermic (Mwh) Geothermal (Mwh) Other (Mwh) , support and supply elements and ancillary services, personnel, accommodations and transmitting and



?????(R)???????????????????? 1/4
 ??????(R)??
 ??????????: British Indian Ocean Territory ? 1/4
 ???
 ?(R)2300?(R)????????????????????????????????????(R)????
 ?????(R)???



The British Indian Ocean Territory (BIOT) is an Overseas Territory of the United Kingdom situated in the Indian Ocean, halfway between Tanzania and Indonesia. The territory comprises the seven atolls of the Chagos Archipelago with over 1,000 individual islands ??? many very small ??? amounting to a total land area of 60 square kilometres (23

BRITISH INDIAN OCEAN TERRITORY ELEMENT ENERGY



? 1/4 ?? 1/4 ? British Indian Ocean Territory, BIOT?
1/4 ?,2300 ,60???. ,,67130??? ???




"British Indian Ocean territory" ??? 8 State capital
of Sittwe, and parallel road, high-speed rail, and oil
and natural gas pipelines that will create an energy
and trade corridor to China's landlocked south west;



British Indian Ocean Territory) ??? terytorium zale?
1/4 ne Wielkiej Brytanii, obejmuj??ce archipelag
Czagos (ang. Chagos), z kt?rych najwi??ksza to
Diego Garcia (7?20???S 72?25???E / -7,333333
72,416667).


BRITISH INDIAN OCEAN TERRITORY ELEMENT ENERGY



the Indian Ocean. Offshore waters are home to the only unfished populations of tuna, oceanic sharks and billfish in the Indian Ocean. PERMITS The permit system is only in place to allow vessels to rest at specific anchorages in order to provide safe passage through the Indian Ocean. In keeping with this, mooring permits



British Indian Ocean Territory) ??? terytorium zale? 1/4 ne Wielkiej Brytanii, obejmuj??ce archipelag Czagos (ang. Chagos), z kt?rych najwi??ksza to Diego Garcia (7?20???S 72?25???E / -7,333333 72,416667).



O Territ?rio Brit?nico do Oceano ?ndico ? um territ?rio brit?nico ultramarino situado no meio do oceano ?ndico, aproximadamente a metade do caminho entre a ?frica e a Indon?sia.O territ?rio compreende os sete at?is do arquip?lago de Chagos, com mais de mil ilhas individuais ??? sendo a maioria muito pequenas ??? centradas em 6? S, 71?30" E, que totalizam uma ?rea terrestre ???

BRITISH INDIAN OCEAN TERRITORY ELEMENT ENERGY



British Indian Ocean Territory (BIOT) Overview: The British Indian Ocean Territory (BIOT) is an overseas dependent territory of the United Kingdom that was established in 1965. The BIOT is comprised of six main island groups called the Chagos Archipelago. The largest and most ???



British Indian Ocean Territory (BIOT) lies about 1770 km east of Mahe (the main island of the Seychelles). The territory, an archipelago of 55 islands, covers some 54,400 sq km of ocean. The islands have a land area of only 60 sq km and 698 km of coastline. Diego Garcia, the largest and most southerly island, is 44 sq km.



Le territoire britannique de l'océan Indien [2] (en anglais : British Indian Ocean Territory, BIOT) est un territoire britannique d'outre-mer situé dans le centre de l'océan Indien. Son étendue territoriale a évolué dans le temps pour se limiter actuellement à l'archipel des Chagos. La souveraineté du Royaume-Uni sur cet archipel est contestée par Maurice et les Maldives [3].

BRITISH INDIAN OCEAN TERRITORY ELEMENT ENERGY



British Indian Ocean Territory? 1/4 ? 1/4
?, "", "",



Revised Regulations of the British Indian Ocean
Territory Proclamation 2024; Revised Regulations
etc. of BIOT ??? Chapter F. The Immigration
(Exemption) Regulations 1971 F.1; The Prohibited
Imports & Exports Control Order 2009 F.2; The
BIOT (Immigration) Order Notice of Exemption
Order 2017 F.3; Revised Regulations etc. of BIOT
??? Chapter G



The British Indian Ocean Territory (BIOT), is an
overseas territory of the United Kingdom situated in
the Indian Ocean halfway between Tanzania and
Indonesia, and directly south of the Maldives. The
territory comprises the seven atolls of the Chagos
Archipelago with over 1,000 individual islands ???
many very small ??? amounting to a total land area
of 60 square ???

BRITISH INDIAN OCEAN TERRITORY ELEMENT ENERGY



The British Indian Ocean Territory has some of the most biodiverse waters on the planet with over 220 species coral, 855 species of fish and 355 species of molluscs. To ensure the future protection of this unique environment the BIOT ???



The British Indian Ocean Territory (BIOT) is an Overseas Territory of the United Kingdom situated in the Indian Ocean, halfway between Tanzania and Indonesia. The territory comprises the seven atolls of the Chagos Archipelago with over 1,000 individual islands, many very small, amounting to a total land area of 60 square kilometres. The largest and most southerly island is Diego ???



On 5 ??? 6 March 2018, the BIOT Administration hosted a workshop in London to begin the process of developing a new Conservation Management Plan for the Territory. The workshop brought together scientists, academics, representatives from non-governmental organisations and experts on conservation management.



Rare earth elements (REEs) are critical components in various renewable energy technologies due to their unique chemical properties. The demand for these elements has surged as the world transitions towards cleaner energy sources. Here are six major applications of REEs in the renewable energy sector, detailing their significance and impact. 1.




The project in Texas. Image: Element Energy. Second life energy storage and BMS firm Element Energy has commissioned the largest project in the world using repurposed EV batteries, it claimed, with LG Energy Solution (LG ES) Vertech revealed as a system integration partner going forward.



6?00???S 71?30???E?>>? / ?>>?6.000?S
71.500?E ? 1/4 ?? 1/4 ?British Indian Ocean
Territory,BIOT? 1/4 ?,2300,60??? ,6 ???

BRITISH INDIAN OCEAN TERRITORY ELEMENT ENERGY



The constitutional arrangements for BIOT are set out in the British Indian Ocean Territory (Constitution) Order 2004 and related instruments. The 2004 Order gives the Commissioner power to make laws for the peace, order and good governance of the territory. As with any other British Overseas Territory, BIOT is constitutionally distinct and




Location: British Indian Ocean Territory, South Asia, Asia; View on Open-Street-Map; Latitude-7.28821? or 7? 17" 18" south. Longitude. 72.3814? or 72? 22" 53" east. Open Location Code. 6J4JP96J+PH. Open-Street-Map ID. node 726790492. Open-Street-Map Feature. place=village.



? 1/4 ?? 1/4 ? British Indian Ocean Territory, BIOT?
1/4 ?,2300 ,60???. ,,67130??? ???



Court Hearing on Friday 17 May 2024. Published: 10 May, 2024 TAKE NOTICE that, at 10am UK time on Friday 17 May 2024, the British Indian Ocean Territory Court of Appeal will hear, in open court, an application for special leave/permission to appeal, with appeal to follow if granted, in the matter of The Commissioner v The King (on the application of VT & Ors) [2024] BIOT CA (Civ) 1.



This vector image includes elements that have been taken or adapted from this file: COVID-19 pandemic in the British Indian Ocean Territory; Usage on en.wikinews Category:British Indian Ocean Territory; Usage on es.wikipedia Categor?a:Territorio Brit?nico en el Oc?ano ?ndico;



6?00???S 71?30???E?>>? / ?>>?6.000?S 71.500?E ? 1/4 ?? 1/4 ?British Indian Ocean Territory,BIOT? 1/4 ?,2300,60??? ,6 ???

BRITISH INDIAN OCEAN TERRITORY ELEMENT ENERGY



British Indian Ocean Territory: 2024 UK and Mauritius agreement 2 Commons Library Research Briefing, 31 October 2024 . Number 10115 Image Credits Cover image: NASA Johnson, sts038-086-104 Diego Garcia, November 1990/image cropped/ CC BY-NC 2.0 Disclaimer