

Where can I find a travel guide for British Indian Ocean territory?

Wikivoyage has a travel guide for British Indian Ocean Territory. Christian Nauvel, "A Return from Exile in Sight? The Chagossians and their Struggle" (2006) 5 Northwestern Journal of International Human Rights 96-126 Archived 2 March 2011 at the Wayback Machine (retrieved 9 May 2011).

How many islands are in the British Indian Ocean territory?

Map of the British Indian Ocean Territory since 1976. The territory is an archipelago of 58 islands covering 56 square kilometres (22 sq mi). The largest island is Diego Garcia, which at 32.5 square kilometres (12.5 sq mi) accounts for about half of the territory's total land area.


Where was the British Indian Ocean territory before the Seychelles independence?

The British Indian Ocean Territory prior to the Seychelles's independence in 1976. The land at bottom left is the northern tip of Madagascar. (Desroches is not labelled, but is a part of the Amirante Islands.) Map of the British Indian Ocean Territory since 1976.

Can You Moor a boat in the Indian Ocean?

Yacht crews seeking safe passage across the Indian Ocean may apply for a mooring permit for the uninhabited Outer Islands (beyond Diego Garcia), but must not approach within 3 nautical miles (5.6 kilometres; 3.5 miles), land on, or anchor at islands designated as Strict Nature Reserves, or the nature reserve within the Peros Banhos atoll.


BRITISH INDIAN OCEAN TERRITORY POWER SYSTEM CONTROL CENTERS



The British Indian Ocean Territory (BIOT) is an Overseas Territory of the United Kingdom situated in the Indian Ocean, halfway between Tanzania and Indonesia. The territory comprises the seven atolls of the Chagos Archipelago with over 1,000 individual islands, many very small, amounting to a total land area of 60 square kilometres (23 square miles). The ???



Optimizing Data Centers With Open Channel Busbar Systems. Data center technology has been revolutionized in recent years and continues to evolve today. Data center managers are focused on creating a sustainable data center that can deliver on current power demands as well as offer long term functionality.



Critical Power Uninterruptible Power Supplies (UPS)
DC Power Systems Power Distribution Static
Transfer Switches Power Control & Monitoring
Switchgear and Switchboard Busway and Busduct
Battery Energy Storage System (BESS)

BRITISH INDIAN OCEAN TERRITORY POWER SYSTEM CONTROL CENTERS



The British Indian Ocean Territory (BIOT) is an Overseas Territory of the United Kingdom situated in the Indian Ocean, halfway between Tanzania and Indonesia. The territory comprises the seven atolls of the Chagos Archipelago with over 1,000 individual islands, many very small, amounting to a total land area of 60 square kilometres. The largest and most southerly island is Diego ???



to further discredit a system of control that is long past its time. There is also the highly- went a stage further and redesignated the islands as the British Indian Ocean Territory, aptly 1960s, but which has continued into 2023. The colonial power, the UK, forcibly displaced an entire people, and has largely failed to acknowledge



The British Indian Ocean Territory (BIOT) was formed on 8th November 1965. It is one of 14 British Overseas Territories. There is no permanent population in BIOT, but Diego Garcia, the largest of the 58 islands hosts a joint UK-US military facility. Order 2004 and related instruments. The 2004 Order gives the Commissioner power to make laws

BRITISH INDIAN OCEAN TERRITORY POWER SYSTEM CONTROL CENTERS



The hearing was due to take place on the remote island of Diego Garcia in the Indian Ocean to consider the fate of dozens of Tamil asylum seekers stranded there for more than 1,000 days who claim they are being unlawfully detained. Diego Garcia is part of the British Indian Ocean Territory (Biot), over which the UK asserts control.



The strings are often described as racks where the modules are installed. The collected DC outputs from the racks are routed into a 4-quadrant inverter called a Power Conversions System (PCS). The PCS converts the power to AC and then routes it through transformers and switchgear where the facility or the grid can use it.



The islands of Chagos Archipelago were claimed in the 18th century by France as a possession of Mauritius. They were first settled in the 18th century by African slaves and Indian contractors brought by Franco-Mauritians to found coconut plantations. In 1810, Mauritius was captured by the United Kingdom, and France subsequently ceded the territory in the ???

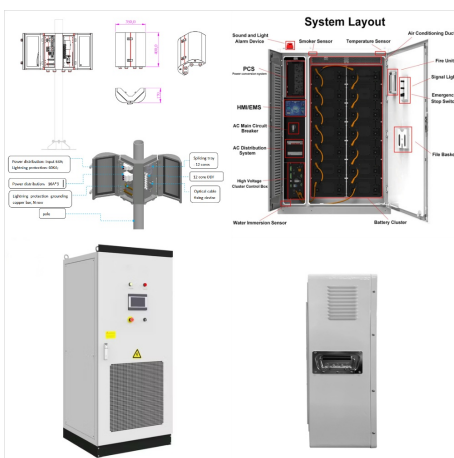
BRITISH INDIAN OCEAN TERRITORY POWER SYSTEM CONTROL CENTERS



Euan Graham. Senior Analyst, Australian Strategic Policy Institute. The rationale for the UK establishing and maintaining sovereignty over BIOT begins and ends with the joint British-American military base on Diego Garcia, which plays a critical part in maintaining a favourable balance of military power in the Indian Ocean and beyond.



6. MR CALLUM COWX to be Acting Judge of the British Indian Ocean Territory Supreme Court with effect from 18 December 2023, under Section 7 of the British Indian Ocean Territory (Constitution) Order 2004 and section 9A(1) of the Courts Ordinance 1983. 7. MS MARGARET OBI to be Acting Judge of the British Indian Ocean Territory




Revised Regulations of the British Indian Ocean Territory Proclamation 2024; Revised Regulations etc. of BIOT ??? Chapter F. The Immigration (Exemption) Regulations 1971 F.1; The Prohibited Imports & Exports Control Order 2009 F.2; The BIOT (Immigration) Order Notice of Exemption Order 2017 F.3; Revised Regulations etc. of BIOT ??? Chapter G


BRITISH INDIAN OCEAN TERRITORY POWER SYSTEM CONTROL CENTERS



The U.S. Navy Support Facility (NSF) Diego Garcia is located in the Indian Ocean within the British Indian Ocean Territory (B.I.O.T.). NSF Diego Garcia is located south of equator approximately 2900 kilometers southwest of Bombay, India and approximately 2400 kilometers northeast of Mauritius, 4,723 km west-northwest of the west coast of Australia, and ???



Telecommunication systems. general assessment: separate facilities for military and public needs are available (2018) domestic: all commercial telephone services are available, including connection to the Internet (2018) international: country code (Diego Garcia) - 246; landing point for the SAFE submarine cable that provides direct connectivity to Africa, ???




Contracted Scope of Work: The Replace Power Poles F1SA/F2S project was the initial seed project for the 5 year \$240 Million dollar Multiple Award Construction Contract for the U.S. Navy on Diego Garcia in the Indian Ocean Territory. The ???

BRITISH INDIAN OCEAN TERRITORY POWER SYSTEM CONTROL CENTERS



Sure BIOT is a telecommunications company that operates in the British Indian Ocean Territory (BIOT). The company was founded under the ownership of the Sure International, a division of ???



New British Indian Ocean Territory jobs added daily. Today's 30 jobs in British Indian Ocean Territory. Leverage your professional network, and get hired. New British Indian Ocean Territory jobs added daily. Technical Control Facility (TCF) Operator Diego Garcia: Technical Control Facility (TCF) Operator Systems Administrator (GEODSS)



? 1/4 ?? 1/4 ?British Indian Ocean Territory? 1/4
?,???????,? 1/4 ?Chagos Archipelago? 1/4
?,2300,60????,6

BRITISH INDIAN OCEAN TERRITORY POWER SYSTEM CONTROL CENTERS



Liebert Precision Power Center is an affordable and reliable packaged Power management for a variety of applications, including computer rooms, LANS/WANS, communication facilities and manufacturing units. Liebert PPC offers the benefits of a custom-tailored power system, with the convenience and cost savings of a pre-packaged, factory



IE Power Centers ??? or Load Centers, MLCs, "transformers", or whatever you call them ??? form the backbone of your underground power distribution system. IE has delivered thousands of them to every underground sector ??? coal, trona, potash ???




Utilizing state-of-the-art techniques and test equipment must perform all quality control tests and performance monitoring of equipment, systems, and antenna to ensure that all equipment are operated at required performance levels. power amplifiers, servo systems and ancillary equipment with emphasis on corrective and preventive maintenance

BRITISH INDIAN OCEAN TERRITORY POWER SYSTEM CONTROL CENTERS



The British Indian Ocean Territory (BIOT) is an Overseas Territory of the United Kingdom situated in the Indian Ocean, halfway between Tanzania and Indonesia. The territory comprises the seven atolls of the Chagos Archipelago with over 1,000 individual islands, many very small, amounting to a ???



On that basis, two prerogative Orders in Council were made on 10 June restoring full immigration control over the islands of the British Indian Ocean Territory. Those controls extended to all persons, including members of the Chagossian community.



On Thursday 3 October, my right honourable and learned friend the Prime Minister and Mauritian Prime Minister Jugnauth made an historic announcement: after two years of negotiations and decades of disagreement, the United Kingdom and Mauritius have reached a political agreement on the future of the British Indian Ocean Territory. The treaty is neither ???

BRITISH INDIAN OCEAN TERRITORY POWER SYSTEM CONTROL CENTERS



the Indian Ocean. Offshore waters are home to the only unfished populations of tuna, oceanic sharks and billfish in the Indian Ocean. PERMITS The permit system is only in place to allow vessels to rest at specific anchorages in order to provide safe passage through the Indian Ocean. In keeping with this, mooring permits



The SmartRow??? is a complete Edge data center pre-Engineered by Vertiv for lightning-fast deployment. Each system includes rack enclosures, in-row cooling with complete containment, UPS battery backup, power distribution, and cable ???