




British Indian Ocean Territory: 2024 UK and Mauritius agreement 2 Commons Library Research Briefing, 31 October 2024 . Number 10115 Image Credits Cover image: NASA Johnson, sts038-086-104 Diego Garcia, November 1990/image cropped/ CC BY-NC 2.0 Disclaimer The Commons Library does not intend the information in our research



British Indian Ocean Territory, or otherwise as permitted under the terms of a licence from the British Indian Ocean Territory Administration. 9. THE BRITISH INDIAN OCEAN TERRITORY THE ROAD TRAFFIC ORDINANCE 2022 Ordinance No. 1 of 2022 ARRANGEMENT OF SECTIONS Section Page PART I ??? GENERAL 1. Citation and commencement.



The British Indian Ocean Territory (BIOT) comprises some 2300 tropical islands of the Chagos Archipelago in the Indian Ocean, about one-half the way from Africa to Indonesia, around 6°S, 71°30"E is an Overseas Territory of the United Kingdom (UK). Diego Garcia, the largest and southernmost island, occupies a strategic location in the central Indian Ocean and ???

BRITISH INDIAN OCEAN TERRITORY POWER ON AUTOMATION



BRITISH INDIAN OCEAN TERRITORY Financial flows (millions of US\$ unless otherwise specified) 2005 2010 2015 2023 FDI inflows FDI outflows Personal remittances, % of GDP Financial flows trends (millions of US\$) FDI outflows as % of GDP in 2023.. FDI AND EXTERNAL FINANCIAL RESOURCES Trade balance indicators?



Salary, salaries, pay - Survey of salaries and wages on the job Automation engineer, overview of salaries in British Indian Ocean Territory and abroad. British Indian Ocean Territory. Salaries on positions; Salary calculator; TOP salaries; Paylab for business; Salary report Pro worldwide;



? 1/4 ?? 1/4 ? British Indian Ocean Territory,BIOT? 1/4 ?,2300 ,60???,.,67130???? ???

BRITISH INDIAN OCEAN TERRITORY POWER ON AUTOMATION



6°00'??S 71°30'??E?>>? / ?>>?6.000°S
71.500°E ? 1/4 ?? 1/4 ?British Indian Ocean
Territory,BIOT? 1/4 ?,2300,60???,6 ???



Latest British Indian Ocean Territory Industrial
Automation Tenders, Government Bids, RFP and
other public procurement notices related to
Industrial Automation from British Indian Ocean
Territory. Users can register and get updated
information on British Indian Ocean Territory
Government Industrial Automation Tenders, RFQ,
government contracts and eprocurement ???



Latest British Indian Ocean Territory Automation
Tenders, Government Bids, RFP and other public
procurement notices related to Automation from
British Indian Ocean Territory. Users can register
and get updated information on British Indian Ocean
Territory Government Automation Tenders, RFQ,
government contracts and eprocurement tenders.

BRITISH INDIAN OCEAN TERRITORY POWER ON AUTOMATION



? 1/4 ?? 1/4 ? British Indian Ocean Territory, BIOT?
1/4 ?,2300 ,60??? ,67130???



It is good indeed to discuss the sovereignty of the British Indian Ocean Territory. I understand the hon. Member undertook a visit to the islands back in 2020???maybe even further back???after claims that the UK's exit from the European Union could hinder the sovereignty of the British Indian Overseas Territory. The hon.



The British Indian Ocean Territory (BIOT) is an Overseas Territory of the United Kingdom situated in the Indian Ocean, halfway between Tanzania and Indonesia. The territory comprises the seven atolls of the Chagos Archipelago with over ???


BRITISH INDIAN OCEAN TERRITORY POWER ON AUTOMATION



the Indian Ocean. Offshore waters are home to the only unfished populations of tuna, oceanic sharks and billfish in the Indian Ocean. PERMITS The permit system is only in place to allow vessels to rest at specific anchorages in order to provide safe passage through the Indian Ocean. In keeping with this, mooring permits



The British Indian Ocean Territory has some of the most biodiverse waters on the planet with over 220 species coral, 855 species of fish and 355 species of molluscs. To ensure the future protection of this unique environment the BIOT ???



The British Indian Ocean Territory prior to the Seychelles's independence in 1976. The land at bottom left is the northern tip of Madagascar. (Desroches is not labelled, but is a part of the Amirante Islands.) Map of the British Indian Ocean Territory since 1976. The territory is an archipelago of 58 islands covering 56 square kilometres (22 sq

BRITISH INDIAN OCEAN TERRITORY POWER ON AUTOMATION



The British Indian Ocean Territory (BIOT), is an overseas territory of the United Kingdom situated in the Indian Ocean halfway between Tanzania and Indonesia, and directly south of the Maldives. The territory comprises the seven atolls of the Chagos Archipelago with over 1,000 individual islands ??? many very small ??? amounting to a total land area of 60 square ???




As you are aware, the British Indian Ocean territory is constitutionally separate and . distinct from the United Kingdom. It has its own legal system and laws. Those laws do . not make provision for the commissioner to grant funding for legal representation in .



Salary, salaries, pay - Survey of salaries and wages on the job Automation engineer, overview of salaries in British Indian Ocean Territory and abroad. British Indian Ocean Territory. Paylab for business; Salary report Pro worldwide; Our company About us Contact Our partners Methodology Newsroom Blog | English

BRITISH INDIAN OCEAN TERRITORY POWER ON AUTOMATION



BRITISH INDIAN OCEAN TERRITORY
ORDINANCE No. 1 of 1991 An Ordinance to make
fresh provision for the regulation, conservation and
management of the fishing waters of the British
Indian Ocean Territory and matters incidental
thereto. Enacted by the Commissioner for the British
Indian Ocean Territory. 1 October 1991 Richard
Edis Commissioner 1.



Device power on/off detection through current
detection. Maximum store capacity of IR Codes: 200
British Indian Ocean Territory. Brunei. Bulgaria.
Burkina Faso. Burundi. Cambodia. Cameroon.
Canada. Cape Verde. Welcome to ???



On 5 ??? 6 March 2018, the BIOT Administration
hosted a workshop in London to begin the process
of developing a new Conservation Management
Plan for the Territory. The workshop brought
together scientists, academics, representatives from
non-governmental organisations and experts on
conservation management.


BRITISH INDIAN OCEAN TERRITORY POWER ON AUTOMATION



British Indian Ocean Territory (BIOT) lies about 1770 km east of Mahe (the main island of the Seychelles). The territory, an archipelago of 55 islands, covers some 54,400 sq km of ocean. The islands have a land area of only 60 sq km and 698 km of coastline. Diego Garcia, the largest and most southerly island, is 44 sq km.



Today, in addition to being the platform for next-generation distributed power, the LOCOTROL system is also the foundation for train automation, including remote control locomotive and drone control. The result? Increased hauling capacity, ???



Court Hearing on Friday 17 May 2024. Published: 10 May, 2024 TAKE NOTICE that, at 10am UK time on Friday 17 May 2024, the British Indian Ocean Territory Court of Appeal will hear, in open court, an application for special leave/permission to appeal, with appeal to follow if granted, in the matter of The Commissioner v The King (on the application of VT & Ors) [2024] BIOT CA (Civ) 1.

BRITISH INDIAN OCEAN TERRITORY POWER ON AUTOMATION



Revised Regulations of the British Indian Ocean Territory Proclamation 2024; Revised Regulations etc. of BIOT ??? Chapter F. The Immigration (Exemption) Regulations 1971 F.1; The Prohibited Imports & Exports Control Order 2009 F.2; The BIOT (Immigration) Order Notice of Exemption Order 2017 F.3; Revised Regulations etc. of BIOT ??? Chapter G



Title: BAA -v- Commissioner of the British Indian Ocean Territory Administration summary Author: JO
Keywords: Neutral Citation Number: [2023] EWHC 767 (KB) Case No: KB-2023-001442 In the High Court of Justice King's Bench Division Divisional Court 31 March 2023 Before Lady Justice Whipple and Mr Justice Chamberlain Between BAA, BAB, BAC, BAD and BAE and (1) ???