



Revised Regulations of the British Indian Ocean Territory Proclamation 2024; Revised Regulations etc. of BIOT ??? Chapter F. The Immigration (Exemption) Regulations 1971 F.1; The Prohibited Imports & Exports Control Order 2009 F.2; The BIOT (Immigration) Order Notice of Exemption Order 2017 F.3; Revised Regulations etc. of BIOT ??? Chapter G



6. MR CALLUM COWX to be Acting Judge of the British Indian Ocean Territory Supreme Court with effect from 18 December 2023, under Section 7 of the British Indian Ocean Territory (Constitution) Order 2004 and section 9A(1) of the Courts Ordinance 1983. 7. MS MARGARET OBI to be Acting Judge of the British Indian Ocean Territory




The British Indian Ocean Territory (BIOT) Marine Protection Area (MPA) was proclaimed in April 2010 and follows on from the BIOT Environment (Protection and Preservation) Zone established a decade


# BRITISH INDIAN OCEAN TERRITORY UNDERSTANDING SOLAR



Location: British Indian Ocean Territory, South Asia, Asia; View on Open-Street-Map; Latitude-7.28821? or 7? 17" 18" south. Longitude. 72.3814? or 72? 22" 53" east. Open Location Code. 6J4JP96J+PH. Open-Street-Map ID. node 726790492. Open-Street-Map Feature. place=village.



While planning your visit to British Indian Ocean Territory as an Travellers, you might be curious about other visa types and requirements. If you're considering exploring British Indian Ocean Territory beyond the usual tourist spots, our comprehensive guide on British Indian Ocean Territory tourist visa offers deeper insights and broader options for travelers of different ???



The month of June in British Indian Ocean Territory experiences essentially constant cloud cover, with the percentage of time that the sky is overcast or mostly cloudy remaining about 65% throughout the month.. The clearest day of the month is June 9, with clear, mostly clear, or partly cloudy conditions 36% of the time.. For reference, on January 10, the cloudiest day of the ???

# BRITISH INDIAN OCEAN TERRITORY UNDERSTANDING SOLAR



? 1/4 ?? 1/4 ? British Indian Ocean Territory, BIOT?  
1/4 ?,2300 ,60???. ,,67130??? ???



In British Indian Ocean Territory, the average percentage of the sky covered by clouds experiences mild seasonal variation over the course of the year.. The clearer part of the year in British Indian Ocean Territory begins around April 2 and lasts for 6.1 months, ending around October 7.. The clearest month of the year in British Indian Ocean Territory is July, during ???



The British Indian Ocean Territory (BIOT), is an overseas territory of the United Kingdom situated in the Indian Ocean halfway between Tanzania and Indonesia, and directly south of the Maldives. The territory comprises the seven atolls of the Chagos Archipelago with over 1,000 individual islands ??? many very small ??? amounting to a total land area of 60 square ???


# BRITISH INDIAN OCEAN TERRITORY UNDERSTANDING SOLAR



6°00'00"S 71°30'00"E?>>? / ?>>?6.000°S  
71.500°E ? 1/4 ?? 1/4 ?British Indian Ocean  
Territory,BIOT? 1/4 ?,2300,60??? ,6 ???



British Indian Ocean Territory Volume 839: debated  
on Tuesday 8 October 2024 Oct 8 2024 Download  
text. Back to top Previous debate Next debate.  
Question My understanding is that we are in such a  
rush that no Minister has even had the opportunity  
to go to Diego Garcia. Can the Minister confirm that  
that is not the case? Baroness Chapman of



3. Discovering the Bri sh Indian Ocean Territory: A  
Traveler's Guide Discovering the Bri sh Indian  
Ocean Territory: A Traveler's Guide Dining Options  
23 Food Safety Tips 24 Chapter 7: Navigating  
Cultural Norms 25 Language and Communication  
25 Customs and Etiquette 27 Festivals and Events  
28 Chapter 8: Safety and Health 29 Travel Safety  
Tips 29 ???



# BRITISH INDIAN OCEAN TERRITORY UNDERSTANDING SOLAR



Partnership Between UK Government and St Helena Government Regarding Future British Indian Ocean Territory Migrants. 23 October 2024. On 15 October, a new memorandum of understanding was reached with the Government of St Helena so that any new migrants arriving in the interim period will be transferred to St Helena. The intention is for



The British Indian Ocean Territory (BIOT) is an Overseas Territory of the United Kingdom situated in the Indian Ocean, halfway between Tanzania and Indonesia. The territory comprises the seven atolls of the Chagos Archipelago with over ???



Huasun Energy has partnered with ITRAMAS, a solar power developer and engineering, procurement and construction contractor, to develop 1.5GW photovoltaic projects in Malaysia. The collaboration, unveiled at the International Greentech & Eco Products Exhibition and Conference Malaysia 2024, aims to bolster the nation's clean energy future from

# BRITISH INDIAN OCEAN TERRITORY UNDERSTANDING SOLAR



9 Nov Turtle Exped. Download the full report here:  
Nov 2018 BIOT turtle expedition report (PDF)  
Executive summary This scientific expedition to  
Diego Garcia, British Indian Ocean Territory (BIOT)  
from 21 November to 11 December 2018 builds on  
previous conservation research on the ecology of  
hawksbill and green turtles in the archipelago.



It is good indeed to discuss the sovereignty of the  
British Indian Ocean Territory. I understand the hon.  
Member undertook a visit to the islands back in  
2020???maybe even further back???after claims  
that the UK's exit from the European Union could  
hinder the sovereignty of the British Indian  
Overseas Territory. The hon.



Blue Belt Overseas Territory Work Plan:British  
Indian Ocean Territory Extended Overseas Territory  
Plan Author(s): Simeon Archer???Rand, Emily  
Hardman, Martin Collins, Andrew Deary IssueDate:  
02/10/2018. ThisWork Plan has been developed on  
the basis of a Blue Belt Programme annual budget  
of ?4m. The

# BRITISH INDIAN OCEAN TERRITORY UNDERSTANDING SOLAR



SHGC and other solar measurements are relevant to transparent materials such as glass, polycarbonate and acrylic. SHGC represents the fraction of the solar radiation that enters the building through a transparent opening in the roof or wall. A lower SHGC would mean that less solar radiation enters the building and there is more of a shading effect.



British Indian Ocean Territory) ??? terytorium zale?  
1/4 ne Wielkiej Brytanii, obejmuj??ce archipelag  
Czagos (ang. Chagos), z kt?rych najwi??ksza to  
Diego Garcia ( 7?20???S 72?25???E / -7,333333  
72,416667 ).



The British Indian Ocean Territory has some of the most biodiverse waters on the planet with over 220 species coral, 855 species of fish and 355 species of molluscs. To ensure the future protection of this unique environment the BIOT Commissioner declared a 640,000 km<sup>2</sup> "no-take" (where all commercial fishing and extractive activities are

# BRITISH INDIAN OCEAN TERRITORY UNDERSTANDING SOLAR



BIOT Joins Pioneering Underwater Camera Network. Published: 20 April, 2021 The British Indian Ocean Territory has become one of ten UK Overseas Territories to join a major network of underwater camera deployments covering the Atlantic, Indian, Pacific and Southern Oceans, funded as part of the UK Government Blue Belt programme.



2 ? Exact time now, time zone, time difference, sunrise/sunset time and key facts for Diego Garcia, British Indian Ocean Territory. Time.is. Get Time.is Ad-free! Time for Diego Garcia, British Indian Ocean Territory now . Sunrise, sunset, day length and solar time for Diego Garcia. Sunrise: 06:50AM; Sunset: 07:25PM; Day length: 12h 35m; Solar



Felicity Solar leads in renewable energy with advanced solar panels, solar street lights, and car charger adapters. Our products, including durable solar cell batteries, are tailored for modern, green living.