

How can PRL group lead Christmas Island towards a sustainable future?

Our ambition is to help lead Christmas Island towards a sustainable future based on renewable energy. PRL Group have committed towards rooftop solar for all its owned properties on the island, and the design and development of a large-scale solar energy system for Christmas Island.

What is Christmas Island phosphate?

Christmas Island Phosphates or known on Christmas Island as CIP, commenced its operations in 1990. It mines and processes rock phosphate on Christmas Island. CIP is a significant success story for many reasons. Phosphate mining for 120 years has been the lifeblood of the economy and community of Christmas Island.

How many tonnes of rock phosphate has Christmas Island exported?

Since we began, we have exported over 16 million tonnes of rock phosphate to markets in Malaysia, Indonesia, Australia and New Zealand. This business has been the backbone of the Christmas Island economy.

What happened to phosphate mining on Christmas Island?

Phosphate mining for 120 years has been the lifeblood of the economy and community of Christmas Island. However, in 1987, the Australian Government closed the Commonwealth operated mine with a devastating impact on the Island's economy, community, and jobs prospects, leaving many with little choice but to leave their island home.


Why did UCIW reopen Christmas Island mine?

Leaders in the community and the Union of Christmas Island Workers (UCIW) raised money and 'fought' to reopen the mine to maintain jobs and an economic future for the island.

CHRISTMAS ISLAND ARRAA ENERGY



The Christmas and Cocos Islands tropical forests ecoregion (WWF ID: IM0110) covers forested areas of Christmas Island and North Keeling Island, two small seamount islands south of the Indonesian island of Java. The forests of these two islands share tree species of the Indo-Pacific and Melanesian types on nearby islands, the forests of Christmas Island and North Keeling ???



A short but energetic hike takes you up to the Golf Course Lookout, passing by one of the island's old Chinese cemeteries along the way.. At the top you'll be rewarded with incredible clifftop views over the northeast coast. Make sure you bring your binoculars ??? the lookout offers some of Christmas Island's best birdwatching, with boobies, frigatebirds, and golden bosuns aplenty.



THE BENEFITS Off-grid clean energy power system - independent of diesel generator Lower Maintenance Cost savings - mitigates the cost of diesel, transportation and system maintenance resulting in around 75% operational cost savings. Reliable - 24/7 consistent power supply. Silent and environmentally friendly operation Safety - Tesvolt prismatic lithium battery technology is ???

CHRISTMAS ISLAND ARRAA ENERGY



Make this holiday a special time for your friends and family and join in on the festive family fun all here at Christmas Island. Book Now. Igloo 1 Igloo 2 Santa's Grotto About Christmas Island. Join us at Christmas Island for festive fun and ???



The island's seabirds, seen skimming the ocean's surface for fish, add to the area's biodiversity. Land crabs, particularly the famed red crabs, depend on the marine environment for reproduction. Their annual migration from the rainforest to the sea to spawn is a spectacular event that captivates observers, showcasing the profound link between




The first national park was declared in 1980 and covered the southwestern part of the island. Two more stages were added in 1986 and 1989 to create the Christmas Island National Park. Today the national park makes up 64% of Christmas Island's land area and extends 50 metres offshore.



The Australian Government's Indian Ocean Territories (IOT) Power Service is changing the way renewable energy is regulated on Christmas Island (CI) and the Cocos (Keeling) Islands (CKI), ???



The area within 2 miles of Christmas Island is covered by trees (57%) and water (30%), within 10 miles by water (87%) and trees (10%), and within 50 miles by water (99%). Data Sources This report illustrates the typical weather in Christmas Island, based on a statistical analysis of historical hourly weather reports and model reconstructions from January 1, 1980 to December ???



Feast and Celebrate This Holiday Season. Make your Christmas merry and delicious with festive dining options across Galveston Island. Whether you're looking for a cozy brunch, an elegant holiday feast, or a stress-free family dinner, local restaurants are serving up mouthwatering menus perfect for the season.

CHRISTMAS ISLAND ARRAA ENERGY



The Christmas Island Visitor Centre: A great first stop to pick up locally produced crafts, books about the island, and unique souvenirs made by island residents. Local Markets and Shops : The Poon Saan Market and other small shops around the island sell a variety of goods from local artisans, including handmade jewelry, ceramics, and traditional textiles.



The island is a duty-free zone Energy Policy: Generated by diesel plants in local power station, which is managed and maintained by Christmas Island. 240 V, 50 cycles. 12 nautical miles. Exclusive fishing zone: 200 nautical miles. Australia maintains jurisdiction over the marine area surrounding Christmas Island. Marine Life: Critical Issues:



The Territory of Christmas Island is an Australian external territory in the Indian Ocean comprising the island of the same name. It is located approximately 350 kilometres (190 nautical miles) south of Java and Sumatra and about 1,550 km (840 nmi) north-west of the closest point on the Australian mainland. With an area of 135 square kilometres (52 sq mi), [8] Christmas Island's ???

CHRISTMAS ISLAND ARRAA ENERGY



Table 1: Christmas Island Population Year Total
Population 1991 1,275 1996 1,906 2001 1,446 2006 1,349 2011 2,072
The population of Christmas Island has fluctuated in recent times due to major economic shifts on the Island. These have included uncertainty over phosphate mining, the closure of the Christmas Island Resort and construction of the



Conserve water resources and use energy responsibly in accommodation. Do not feed, touch or put stress on wildlife Dress modestly when visiting the Kampong area, where many Muslim people live. You might like to carry a wrap or sarong to cover bathing suits, bare arms or revealing clothing. Christmas Island Tourism Association with




The Australian territory of Christmas Island lies in the Indian Ocean, 2600 km northwest of Perth and 500 km south of the Indonesian capital, Jakarta. With an area of 85 square kilometres, Christmas Island National Park takes up almost two-thirds of the island and extends into the seas around the island.

CHRISTMAS ISLAND ARRAA ENERGY



km from the Australian mainland, Christmas Island is a remarkable ecotourism destination. This tiny dot of land in the Indian Ocean boasts tropical rainforests, freshwater wetlands, spectacular sea cliffs and diverse wildlife both above and below the water.



5. Christmas Island is minute. The total land area of Christmas Island is 52 square miles (135 square kilometres) ??? that's slightly larger than Bristol, an English city. 6. Very few people live here! Christmas Island's population was 1,530 in 2014 ??? that's less than 1/275th of the population of Bristol! Residents here are known as



Triggers are a great species to target for their speed and hard fights, but also because of their challenging feeding habits. A lot of the time, they're in shin deep water with their finger-snapping teeth buried into the reef feeding; their large tails sticking out of the water, half waving at you, half giving you the one-finned salute.

CHRISTMAS ISLAND ARRAA ENERGY



The Territory of Christmas Island is an Australian external territory in the Indian Ocean comprising the island of the same name. It is located approximately 350 kilometres (190 nautical miles) south of Java and Sumatra and about 1,550 km ???



Based on a conservative average of 5,851 kWh of energy production a day (enough to power the equivalent of 366 homes) and retail electricity costs of 0c per kilowatt-hour; Christmas Island and 6798 postcode area residents are collectively generating \$0 of energy at retail prices a year!




Christmas Island Rates 2024. Christmas Island Rates ???19.50 Adult ???32.50 Child ???11.00 Infant. Christmas Island + Overnight Stay 2024. The lodges on site are available to book for Christmas Island, and need to be booked through the Christmas Island website. The touring/camping area is closed for Christmas. To Book:



Discover the best festive activities and events to make your Christmas on Long Island unforgettable with our comprehensive guide. From dazzling light displays to charming holiday markets, this ultimate resource has everything you need to plan your perfect holiday season. Explore our expert recommendations and immerse yourself in the joyous spirit of ???



the national park. For nature enthusiasts, Christmas Island is a paradise waiting to be explored! Encompassing 63% of the island's 135 square kilometers, the Christmas Island National Park is a haven of natural beauty, thanks to the island's proximity to South East Asia and the equator, fostering a unique blend of flora and fauna.



Area Codes Search Notes. Fixed phone numbers in Christmas Island are comprised of a single country code (+61), and a 90 digit line code. Making a call with the wrong country, area, or region code can be costly. Browse our sites area and region codes by region and city to ensure you have the correct information for your calls.

CHRISTMAS ISLAND ARRAA ENERGY



Island information Eighty-five square kilometres in size, tropical Christmas Island National Park makes up almost two thirds of the Australian territory of Christmas Island. It lies far out in the Indian Ocean, 2,600 kilometres northwest of Perth and 500 kilometres south of the Indonesian capital, Jakarta.