




By contrast, South Georgia and the South Sandwich Islands have an extremely active and very well-monitored MPA, and has done for now for some 10 or so years. Fishing around the South Sandwich Islands is very carefully monitored by the Government of South Georgia and the South Sandwich Islands.



Find the travel options from Nearby airports to South Georgia and the South Sandwich Islands that best suit you. Rome2Rio. Airports near South Georgia and the South Sandwich Islands. Find Transport to South Georgia and the South Sandwich Islands. Travel from. To. See all options. Search accommodation with Expedia. Duration: 1h 45m:



1 South Georgia Island is the only inhabited island, with the summer-only settlement of Grytviken, and the only one regularly visited by cruise ships. Minor islands are ranged along its north coast ??? those visited by cruises are Willis, Bird, Albatross and Prion, and Cooper. The south coast is exposed to raging winds and waves and is seldom visited ??? Annenkov is the only large island ???

# GREENTOP ENERGY SYSTEMS S A SOUTH GEORGIA AND SOUTH SANDWICH ISLANDS



If you're considering exploring South Georgia and the South Sandwich Islands beyond the usual tourist spots, our comprehensive guide on South Georgia and the South Sandwich Islands tourist visa offers deeper insights and broader options for travelers of different nationalities. For those transiting through other countries en route to South



South Georgia & the South Sandwich Islands is a UK Overseas Territory situated in the South Atlantic, 800 miles south east of the Falkland Islands. The Territory is uninhabited, with the only population Work with stakeholders to develop a system for gathering high-quality visitor feedback, to assess



South Georgia & the South Sandwich Islands are only accessible by sea. There is no visitor accommodation ashore, therefore most people visit by cruise ship or yacht. All visits require a visit permit. Visit permit applications for both commercial and private vessels are submitted by the vessel owners or operators.


# GREENTOP ENERGY SYSTEMS S A SOUTH GEORGIA AND SOUTH SANDWICH ISLANDS



? 1/4 ?? 1/4 ?South Georgia and The South  
Sandwich Islands,? 1/4 ?SGSSI? 1/4  
?,???56?18???-59?30??????26?-28?30???,???2,  
000??????7,310???



Southern South America, islands in the South  
Atlantic Ocean, east of the tip of South America.  
Geographic coordinates . 54 30 S, 37 00 W. Map  
references . Antarctic Region. Area . total: 3,903 sq  
km land: 3,903 sq km water: 0 sq km note: includes  
Shag Rocks, Black Rock, Clerke Rocks, South  
Georgia Island, Bird Island, and the South Sandwich



South Georgia and the South Sandwich Islands are  
a chain of Subantarctic islands in the Southern  
Ocean surrounding Antarctica. The islands are an  
overseas territory of the United Kingdom: they have  
no permanent residents and their administration is  
physically based in the Falklands, but since 1985  
they have been a separate jurisdiction.

# GREENTOP ENERGY SYSTEMS S A

## SOUTH GEORGIA AND SOUTH SANDWICH ISLANDS



Government of South Georgia & the South Sandwich Islands | 560 followers on LinkedIn. Leo Terram Propriam Protegat | As a United Kingdom Overseas Territory (UKOT), South Georgia & the South Sandwich Islands is an example of world-leading evidence-based sustainable management that has delivered globally significant environmental recovery.



GSGSSI would like to congratulate Tristan da Cunha on the establishment of their new Marine Protection Zone. With the establishment of this protected area, Tristan da Cunha joins South Georgia & the South Sandwich Islands and other UK Overseas Territories, including Ascension, St Helena, Pitcairn and the British Indian Ocean Territory, in making a lasting commitment to ???




With 11 main islands and several smaller islets, the South Sandwich Islands are also part of the South Georgia British Overseas Territory, despite lying around over 700-kilometres southeast. Volcanic in origin, this island chain is incredibly inhospitable and consists of numerous perilous peaks, some of which remain active while others are snow



# GREENTOP ENERGY SYSTEMS S A

## SOUTH GEORGIA AND SOUTH SANDWICH ISLANDS



South Georgia South Georgia and its associated smaller offshore islands, islets and stacks lie between the parallels of 53°00'S and 55°00"S, and between the meridians of 34°30'W and 42°00'W. These islands are very isolated, lying about 870 miles (1,400 km) east-south-east of the Falkland Islands, 963 miles (1,550 km) north-east of



??? The Government of South Georgia & the South Sandwich Islands (GSGSSI) is committed to a system of terrestrial protected areas and has chosen to adopt a phased approach to deliver this. ??? As part of the initial phase of this work, two Specially Protected Areas have been designated; the South Georgia Terrestrial Protected Area (SG TPA) and the



The ultimate goal of the Argentinian forces was to annex the South Sandwich Islands, South Georgia, and the Falklands. Despite these plans, however, the British moved in to re-take the territory, and on June 20, 1982, the British were successful in defeating the invading Argentine forces. By 1985, both South Georgia and the South Sandwich

# GREENTOP ENERGY SYSTEMS S A SOUTH GEORGIA AND SOUTH SANDWICH ISLANDS



The flag for the South Georgia & South Sandwich Islands, which may show as the letters G and S on some platforms. Check out the NRSPlus Point of Sale (POS) system, and low-rate NRSPay credit card processing from our ???



? 1/4 ?? 1/4 ? South Georgia and the South Sandwich Islands, SGSSI ? 1/4 ???? , ???



With 11 main islands and several smaller islets, the South Sandwich Islands are also part of the South Georgia British Overseas Territory, despite lying around over 700-kilometres southeast. Volcanic in origin, this island chain is incredibly ???

# GREENTOP ENERGY SYSTEMS S A


## SOUTH GEORGIA AND SOUTH SANDWICH ISLANDS



The territory of South Georgia and the South Sandwich Islands was formed in 1985. Argentina raised a territorial claim for South Georgia in 1927 and for the South Sandwich Islands in 1938. Argentina maintained a naval station, Corbeta Uruguay on Thule Island in the South Sandwich Islands from 1976 until 1982 when it was closed by the Royal Navy



Legal system: Ordinances (primary legislation) and Orders and Regulations (secondary legislation)  
GDP: 0.000 USD billion (2018) Main industries: fishing, tourism. Principal exports: N/A. PDF version. South Georgia & the South ???




Location: Shag Rocks general pelagic--over 2 miles offshore South Georgia and South Sandwich Islands. Great Shearwater *Ardenna gravis* # Count: 1. Date: 11 Dec 2024. Observer: Letitia Lussier.  
Location: Shag Rocks general pelagic--over 2 miles offshore South Georgia and South Sandwich Islands.


# GREENTOP ENERGY SYSTEMS S A SOUTH GEORGIA AND SOUTH SANDWICH ISLANDS



A list of 49 approved visitor sites is included as an annex in the Visiting South Georgia. Some approved sites are only suitable for Zodiac cruising and cruise ships carrying in excess of 200 passengers are only permitted to land passengers at certain sites.



Legal system: Ordinances (primary legislation) and Orders and Regulations (secondary legislation)  
GDP: 0.000 USD billion (2018) Main industries: fishing, tourism. Principal exports: N/A. PDF version. South Georgia & the South Sandwich Islands is a self-governing British overseas territory in the South Atlantic Ocean, east of the top of



Toothfish. Patagonian toothfish (*Dissostichus Eleginoides*) live predominantly around sub-Antarctic islands like South Georgia is a slow-growing, long-lived species. In 2004, the South Georgia toothfish fishery became the world's first toothfish ???



# GREENTOP ENERGY SYSTEMS S A SOUTH GEORGIA AND SOUTH SANDWICH ISLANDS



The flag for the South Georgia & South Sandwich Islands, which may show as the letters G and S on some platforms. Emoji Categories Vendors & Platforms Events & Topics. (POS) system, and low-rate NRSPay credit card processing from our partner,