



McDonald Island. McDonald Island is PG& E's largest gas storage field and has a maximum capacity of 82 BCF. The facility is located on a man-made island in a scarcely populated agricultural area in the Sacramento-San Joaquin River Delta. There are 87 total wells, 81 of which operate for injection and withdrawal and six operate as observation



Located in the Southern Ocean, this Australian external territory comprises mainly two volcanic islands, Heard Island and the McDonald Islands, featuring stark volcanic landscapes, glaciers, and the highest mountain in Australian territory, Mawson Peak. Significance.



Heard and McDonald Islands are remote sub-Antarctic volcanic islands located in the southern Indian Ocean about half-way between Australia and South Africa, and just over 1,600 kilometres from Antarctica. The property covers a total area of 658,903 hectares of which about 37,000 hectares is terrestrial, and the remainder marine.


# HEARD AND MCDONALD ISLANDS ELECTROSTATIC ENERGY STORAGE



: Heard Island and McDonald Islands Marine Reserve Management Plan 2014???2024. Department of the Environment, Canberra 2014, ISBN 978-1-876934-25-5 (englisch, online [PDF; 4,5 MB]). Heard Island & McDonald Islands. Offizielle Website. Australian Government ??? Department of the Environment and Energy ??? Australian Antarctic Division (englisch).



? 1/4 ?Heard Island and McDonald Islands???HIMI? 1/4 ?,1600????1947???,,, ???



Conservation values in the marine environment surrounding Heard Island and the McDonald Islands Department of Climate Change, Energy, the Environment and Water v Summary Heard Island and McDonald Islands (HIMI) are an external Territory of Australia, located approximately 4000 kilometres southwest of Australia in the southern Indian Ocean.


# HEARD AND MCDONALD ISLANDS ELECTROSTATIC ENERGY STORAGE



The Territory of Heard Island and McDonald Islands (HIMI) is an Australian external territory comprising a volcanic group of mostly barren Antarctic islands, about two-thirds of the way from Madagascar to Antarctica. The group's overall size is 372 km<sup>2</sup> (144 sq mi) in area and it has 101.9 km (63 mi) of coastline. Discovered in the mid-19th century, the islands lie on ???



Schedule 1??? Heard Island and McDonald Islands Marine Reserve 1.1 Area of reserve (1) The Heard Island and McDonald Islands Marine Reserve consists of an area in the Southern Ocean that includes: (a) The land that forms part of Heard Island and McDonald Islands; (b) The territorial sea of Australia adjacent to Heard Island and McDonald Islands



Commonwealth of Australia since 1953. The Heard Island and McDonald Islands Act 1953 provides the legislative basis for the Territory's administration. Administration of the Territory is the responsibility of the Australian Government department that administers the Heard Island and McDonald Islands Act 1953. This responsibility has

# HEARD AND MCDONALD ISLANDS

## ELECTROSTATIC ENERGY STORAGE



3/4 ?? ???u???? ?, ? 3/4 ??????  
3/4 ?????? ?????????? 3/4 ??? 1/2 ???>???? (???  
1/2 ???>. Heard Island and McDonald Islands, ???  
3/4 ???????????? 1/2 ? 1/2 ? 3/4 HIMI) ??? ? 1/2  
?u??? 3/4 ?>????? 3/4 ?? ? 1/2 ?u? 3/4  
???,????u? 1/4 ??? [1] ???????,???u?>????  
?? ????? 1/2 ? 3/4 ?? ??????????, ??? 1/2  
???,??????? 3/4 ??? 3/4 ? 3/4 ???u??? 1/2 ??,???  
3/4 ????? 3/4 ?,?? ?,?? ?????????? ? 3/4 ??? 1/2 ?  
3/4 ??? 1/2 ????? ? 3/4 ???????? 3/4 ??? 3/4 ?? ???  
???u???? ?, ?????????? 3/4 ? 1/2 ???>????, ??  
?????????u ?,??



HEARD AND MCDONALD ISLANDS AUSTRALIA  
Heard Island and the McDonald Islands are in the Southern Ocean, approximately 4,100 km south-west of Perth and 1,700 km from the Antarctic continent. Their distinctive conservation value is as one of the world's rare pristine island ecosystems which have virtually no ???



Heard Island and McDonald Islands. Antarctica.  
Page last updated: November 27, 2024. Photos of Heard Island and McDonald Islands. view 3 photos. Country Flag. View Details. Country Map. View Details. Locator Map. View Details. Contents. Introduction. Geography. People and Society



# HEARD AND MCDONALD ISLANDS ELECTROSTATIC ENERGY STORAGE



BESS Singapore. Of the 11 ASEAN members, Singapore is taking the lead in the battery energy storage systems (BESS) space. Earlier this year, the city-state launched the region's largest battery energy storage system (BESS). Construction of the 285MWh giant container-like battery system was built in just six months, becoming the fastest BESS of its ???




????? 1/4 ??????????????????????<???? (?????  
1/4  
????????????????????????????????<????????????????  
?????Heard Island and McDonald Islands ? 1/4  
?HIMI) ?????????????????<????????????????????  
1947????????? 1/4 ?????????(C)?????????  
1997????????????????????????????(R)? 1/4 ?? 1/4  
???<????????????????



Heard Island and McDonald Islands are located in the Southern Ocean, approximately 1,700 km from the Antarctic continent and 4,100 km south-west of Perth. As the only volcanically active subantarctic islands they "open a window into the earth", thus providing the opportunity to observe ongoing geomorphic

# HEARD AND MCDONALD ISLANDS ELECTROSTATIC ENERGY STORAGE



Heard Island is 43 km long and 21 km wide. McDonald Islands are a group of uninhabited rocky islets, 40 km west of Heard Island (Encyclopaedia Britannica 2006). Heard Island has approximately 362.5 km<sup>2</sup> of area and the McDonald Island, 2.6 km<sup>2</sup>. The site includes the adjacent offshore rocks and shoals and all territorial waters to a distance of 12 nautical ???



Many vascular plants are also found on the Heard and McDonald Islands. Elephant seals in Heard Island. Image source: Heard Island Expedition/laikolosse/Flickr. The main native fauna of the Heard and McDonald Islands include several insects along with large populations of seals, penguins, petrels, albatrosses, and other seabirds.



The Caribbean island of Bonaire - Battery Energy Storage System is a 6,000kW energy storage project located in Bonaire, Netherlands. Skip to site menu Skip to page content. PT. Menu. Search. Sections. The key applications of the project are renewable energy integration, electric energy time shift and demand response.

# HEARD AND MCDONALD ISLANDS ELECTROSTATIC ENERGY STORAGE



Heard??v ostrov nikdo nenav??t?vil a? 3/4 do poloviny 50. let 19. stolet?.Pravd??podobn?? jej jako prvn? spat??il britsk? lovec tulle??? Peter Kemp dne 27. listopadu 1833.Kemp cestoval lod? Magnet z Kerguelen?? do Antarktidy a ?dajn?? jej zanesl do n?mo??n?ch map.. 25. listopadu 1853 ostrov uvid??l americk? lovec tulle??? a kapit?n obchodn? lodi Oriental John Heard p??i cest?? z



. 3 Transit to McDonald Islands, 29 February to 11 March . 4 McDonald Island to McDonald Island, 12-14 March 1980 .5 Heard Island to Heard Island 18-25 March 1980 .6 Heard Island to Iles Kerguelen 27-29 March 1980 . 7 Transit to Fremantle 30 March to 7 April 1980 . 8 References Part Three: Scientific reports




McDonald Island is much smaller (2.5 km<sup>2</sup>), about 100 000 years old and totally ice-free, and is predominantly composed of phonolitic rocks. 9, 10 During the campaign, signs of volcanic activity

# HEARD AND MCDONALD ISLANDS

## ELECTROSTATIC ENERGY STORAGE



Heard Island and McDonald Islands Heard Island and McDonald Islands are uninhabited, barren, Subantarctic islands in the Southern Ocean, far due south of India and roughly 400 km southeast of Kerguelen of the French Southern and Antarctic Lands.



Heard and McDonald Islands Heard and McDonald Islands This is one of the wildest and remotest places on earth. Heard Island is dominated by Big Ben, Australia's highest mountain and an active volcano, under a deep mantle of snow and glaciers. On the horizon, the volcanic McDonald Islands rise precipitously out of the world's stormiest waters.



@misc{etde\_5464345, title = {Discharges due to electrostatic charging of particles in large storage silos} author = {Maurer, B} abstractNote = {High electrostatic charges can be generated during pneumatic conveying of non-conducting dusts or granular materials. This can lead to discharges of various types and energy densities. If the exclusion of possible ignition sources ???



# HEARD AND MCDONALD ISLANDS ELECTROSTATIC ENERGY STORAGE



Management plans also explain what the objectives are for managing the area, and what the managers will do to help meet those objectives.. It is a requirement of the Environment Protection and Biodiversity Conservation Act 1999 (the EPBC Act), under which the Heard Island and McDonald Islands (HIMI) Marine Reserve was declared, that a management plan be prepared ???



Key to changing the energy mix is effective energy storage solutions, where energy is produced energy needs to be stored and consumed when demand doesn't meet production. IPS is working in innovative compressed air storage solutions, in cooperation with CTG, for storage of energy in the ground, as well as traditional options like large scale



Heard Island and McDonald Islands in the Southern Ocean A map of Heard Island and McDonald Islands. Heard Island, by far the largest of the group, is a 368-square-kilometre (142 sq mi) mountainous island covered by 41 glaciers [21] (the island is 80% covered with ice [1]) and dominated by the Big Ben massif has a maximum elevation of 2,745 metres (9,006 ft) at ???