

What are the sections of the smart grid Handbook?

Including a total of 83 articles across 3 volumes The Smart Grid Handbook is organized in to 6 sections: Vision and Drivers, Transmission, Distribution, Smart Meters and Customers, Information and Communications Technology, and Socio-Economic Issues.

What is the difference between McDonald Island and Heard Island?

Heard Island is approximately 362.5 km² in area and is 43 km long and 21 km wide. The McDonald Islands are a group of uninhabited rocky islets, which are 2.6 km² in total area and are 40 km west of Heard Island.

How big is Heard Island & McDonald Islands?

The group's overall land area is 372 km² (144 sq mi) and it has 101.9 km (63 mi) of coastline. Discovered in the mid-19th century, the islands lie on the Kerguelen Plateau in the Indian Ocean and have been an Australian territory since 1947. Heard Island and McDonald Islands contain Australia's only two active volcanoes.

Where are Heard Island and McDonald Islands located?

The islands are a territory (Territory of Heard Island and McDonald Islands) of Australia administered from Hobart by the Australian Antarctic Division of the Australian Department of Climate Change, Energy, the Environment and Water.

Is Heard Island a subantarctic island?

The fauna of the freshwater pools, lakes, streams and mires found in the coastal areas of Heard Island are broadly similar to those on other subantarctic islands of the southern Indian Ocean. Many species reported from Heard Island are found elsewhere.

HEARD AND MCDONALD ISLANDS SMART GRID HANDBOOK



Home > Resource Center > Smart Grid Handbook.
Smart Grid Handbook. View Smart Grid Handbook
Download Smart Grid Handbook. What's New. ISGF
Programs. World Utilities Congress. ISGF
Innovation Awards 2024. INDIA SMART UTILITY
WEEK 2024. DISTRIBUTION UTILITY MEET 2023.



SMART GRID Handbook - Free download as PDF
File (.pdf), Text File (.txt) or read online for free. The
document discusses smart meters and how they
can benefit customers through energy feedback,
improved energy services, and demand response
programs. It also covers challenges around data
collection, management, security and privacy when
using smart meter technology ???



of compiling the information related to smart grid
concepts, technologies and implementation
experiences in this Smart Grid Handbook for
Regulators and Policy Makers. This Smart Grid
Handbook is by no means complete in itself as new
concepts and technologies are continuously
evolving; however, the Handbook aims

HEARD AND MCDONALD ISLANDS SMART GRID HANDBOOK



The subantarctic island group of Heard Island and McDonald Islands (HIMI) is located in the southwest Indian Ocean at about 53°S, 73°30"E. The islands are around 4,100 kilometres southwest of Perth, Western Australia, 4,700 kilometres southeast of Africa and 1,000 kilometres north of Antarctica.



Power System SCADA and Smart Grids Mini S. Thomas, John Douglas McDonald, 2017-12-19
Power System SCADA and Smart Grid Handbook, 3 Volume Set, 2016-08-01 Comprehensive, cross-disciplinary coverage of Smart Grid issues from global expert researchers and practitioners. This definitive reference meets the need for a large scale, high quality work




Due to the extreme isolation of Heard Island and McDonald Islands (HIMI), together with the persistently severe weather and sea conditions, human activities in the region have been, and remain, limited. Expeditioner Handbook; Biosecurity protocol; Liaison & support services; COVID-19 and respiratory diseases; Antarctic flights from and to


HEARD AND MCDONALD ISLANDS SMART GRID HANDBOOK



Management plans also explain what the objectives are for managing the area, and what the managers will do to help meet those objectives.. It is a requirement of the Environment Protection and Biodiversity Conservation Act 1999 (the EPBC Act), under which the Heard Island and McDonald Islands (HIMI) Marine Reserve was declared, that a management plan be prepared ???



The Territory of Heard Island and McDonald Islands (HIMI) is an Australian external territory comprising a volcanic group of mostly barren Antarctic islands, about two-thirds of the way from Madagascar to Antarctica. The group's overall size is 372 km² (144 sq mi) in area and it has 101.9 km (63 mi) of coastline. Discovered in the mid-19th century, the islands lie on ???



Heard and McDonald Islands: A Comprehensive Guide for Tourists Table of Contents Introduction Geography and History 2.1 Heard Island 2.2 McDonald Islands Climate and Wildlife Travel Information 4.1 How to Get There 4.2 When to Visit 4.3 What to Pack Things to Do and See Safety and Regulations Tips for Responsible Travel Useful Resources 1. Introduction ???

HEARD AND MCDONALD ISLANDS SMART GRID HANDBOOK



Heard Island is 43 km long and 21 km wide. McDonald Islands are a group of uninhabited rocky islets, 40 km west of Heard Island (Encyclopaedia Britannica 2006). Heard Island has approximately 362.5 km² of area and the McDonald Island, 2.6 km². The site includes the adjacent offshore rocks and shoals and all territorial waters to a distance of 12 nautical ???



De Heard en McDonaldeilanden (Engels: Heard Island and McDonald Islands (HIMI)) zijn een onbewoonde onherbergzame subantarctische eilandengroep in het zuiden van de Indische Oceaan op de breedtegraad van Vuurland en op dezelfde lengtegraad als Mumbai. Ze liggen op 1700 km van Antarctica en op 4100 km zuidwestelijk van Perth eilanden vallen onder de ???



Commonwealth of Australia since 1953. The Heard Island and McDonald Islands Act 1953 provides the legislative basis for the Territory's administration. Administration of the Territory is the responsibility of the Australian Government department that administers the Heard Island and McDonald Islands Act 1953. This responsibility has

HEARD AND MCDONALD ISLANDS SMART GRID HANDBOOK



Heard Island and McDonald Islands are uninhabited, barren, Subantarctic islands in the Southern Ocean, far due south of India and roughly 400 km southeast of Kerguelen of the French Southern and Antarctic Lands. The islands are administered by Australia and listed as a UNESCO World Heritage site. Although it's administered by Australia, the islands are approximately 4,000 ???



Heard Island and McDonald Islands in the Southern Ocean A map of Heard Island and McDonald Islands. Heard Island, by far the largest of the group, is a 368-square-kilometre (142 sq mi) mountainous island covered by 41 glaciers [21] (the island is 80% covered with ice [1]) and dominated by the Big Ben massif has a maximum elevation of 2,745 metres (9,006 ft) at ???



Map showing Australia's Maritime Jurisdiction around Heard Island and McDonald Islands, including a portion of the AAT. Lambert Conformal Conic Projection, WGS84 Datum, Central Meridian 76°E, Standard parallels 50° and 65°S. One of the 27 constituent maps of the "Australia's Maritime Jurisdiction Map Series" (GeoCat 71789). Depicting Australia's extended ???


HEARD AND MCDONALD ISLANDS SMART GRID HANDBOOK



L'isola Heard e le isole McDonald sono isole disabitate che si trovano nell'Oceano Antartico, a circa due terzi di distanza tra il Madagascar e l'Antartide. Esse costituiscono un territorio esterno australiano dal 1947 e contengono i due soli vulcani attivi presenti sul territorio australiano, uno dei quali (Mawson Peak) è anche la montagna australiana più elevata, con 2.745 metri.



? 1/4 ?? 1/4 ? Heard Island and McDonald Islands, ?
1/4 ? HIMI ? 1/4 ?, 1947, 1997 ? 1/4 ????? 1/4 ?
1600 ? 1/4 ? 1000, 3700



At Heard Island and McDonald Islands (HIMI), there are no trees or ferns and the most advanced vascular plants are low-growing herbaceous flowering plants. The vascular flora on Heard Island is the smallest of any major subantarctic island group, reflecting the island's isolation, limited ice-free area and severe climate.


HEARD AND MCDONALD ISLANDS SMART GRID HANDBOOK



HEARD AND MCDONALD ISLANDS AUSTRALIA
Heard Island and the McDonald Islands are in the Southern Ocean, approximately 4,100 km south-west of Perth and 1,700 km from the Antarctic continent. Their distinctive conservation value is as one of the world's rare pristine island ecosystems which have virtually no ???



Les îles Heard-et-MacDonald, en anglais Heard and McDonald Islands et Territory of Heard Island and McDonald Islands [1], sont un territoire extérieur de l'Australie situé dans le sud de l'océan Indien, sur la plaque antarctique. Il est constitué d'un petit archipel, les îles McDonald, ainsi que d'une île isolée, l'île Heard. Situé à 422 km au sud-sud-est des îles Kerguelen, à 1 ???



Located in the Southern Ocean, this Australian external territory comprises mainly two volcanic islands, Heard Island and the McDonald Islands, featuring stark volcanic landscapes, glaciers, and the highest mountain in Australian territory, Mawson Peak. Significance.

HEARD AND MCDONALD ISLANDS SMART GRID HANDBOOK



Las Islas Heard y McDonald son un conjunto de islas deshabitadas que forman un territorio externo de Australia desde 1947, situadas en el océano Índico.. La isla Heard es montañosa, dominada por el pico Mawson, un volcán de 2745 m de altura. Con esta altura, el pico Mawson se erige como la montaña más alta de Australia vecina, la isla McDonald es pequeña y rocosa.



The World Heritage List is a register of properties worldwide that exhibit outstanding universal natural and/or cultural values, and was established under the Convention Concerning the World Cultural and Natural Heritage (the World Heritage Convention).. The Environment Protection and Biodiversity Conservation Act 1999 (EPBC Act) is Australia's main instrument for implementing ???



Socio-economic issues and information and communications technology requirements are covered in dedicated articles. The Smart Grid Handbook will meet the need for a high quality reference work to support advanced study and research in the field of electrical. power generation, transmission and distribution.

HEARD AND MCDONALD ISLANDS SMART GRID HANDBOOK



Wolof: Heard Island and McDonald Islands; Wu Chinese: ; Yoruba: Er?k?s? Heard ?ti Er?k?s? McDonald; Yoruba: Er?k????? Heard ?ti ?w?>>?n Er?k????? McDonald; Yoruba: Heard Island and McDonald Islands; Yue Chinese: ; Zulu: I-Heard & McDonald Island; Heard- og McDonaldseyjar



Satellitbild av sydspetsen av Heard Island. Kap Arkona ses p? v?nster sida av bilden, med Lied Glacier strax ovanf?r och Gotley Glacier strax nedanf?r. Big Ben Volcano och Mawson Peak ses l?ngst ned till h?ger p? bilden. Heard- och McDonald?arna, Heard and McDonald Islands, ?r en obebodd australisk ?grupp i s?dra Indiska oceanen.