




The ultimate goal of the Argentinian forces was to annex the South Sandwich Islands, South Georgia, and the Falklands. Despite these plans, however, the British moved in to re-take the territory, and on June 20, 1982, ???



The Islands. South Georgia lies 1300 km SE of the Falkland Islands, and the South Sandwich Islands (SSI) a further 760 km SE, both between latitudes 53° 58' ??? 54° 53' S and longitudes 35° 47' ??? 38° 01' W. The territory comprises ???



Flag description. blue with the flag of the UK in the upper hoist-side quadrant and the South Georgia and South Sandwich Islands coat of arms centered on the outer half of the flag; the coat of arms features a shield with a ???

MAXPOWER INC SOUTH GEORGIA AND SOUTH SANDWICH ISLANDS



The highest point found on South Georgia is Mount Paget which reaches up to 2,934 metres in height. South Georgia and the South Sandwich Islands are encompassed by one of the world's largest Marine Protected Areas. The MPA ???



? 1/4 ?? 1/4 ?South Georgia and The South Sandwich Islands,? 1/4 ?SGSSI? 1/4 ?,,???
56?18???-59?30???????26?-28?30??? ???




This Order extends the boundaries of South Georgia and South Sandwich Islands, so as to include, as territorial sea, the sea within twelve nautical miles of the baselines, together with its ???

MAXPOWER INC SOUTH GEORGIA AND SOUTH SANDWICH ISLANDS



(South Georgia and South Sandwich Islands)???,1982???



A wet day is one with at least 0.04 inches of liquid or liquid-equivalent precipitation. The chance of wet days in Grytviken varies throughout the year. The wetter season lasts 5.9 months, from ???



? 1/4 ?? 1/4 ?South Georgia and The South Sandwich Islands,? 1/4 ?SGSSI? 1/4
?,,???,56?18???,59?30???????,26?-28?30???,???,
???

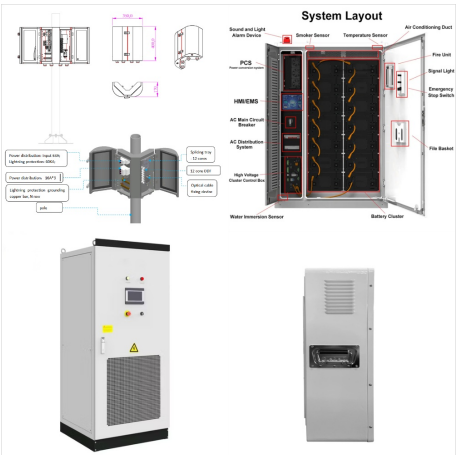
MAXPOWER INC SOUTH GEORGIA AND SOUTH SANDWICH ISLANDS



We give information about South Georgia and the South Sandwich Islands in two main ways. Although there is some overlap, they are largely complementary. The virtual tour (opens in a new window) uses a set of standard headings for each ???



OverviewHistoryLanguagesGeographyClimateGovernmentEconomyEcology



? 1/4 ?? 1/4 ?South Georgia and The South Sandwich Islands,? 1/4 ?SGSSI? 1/4 ?,,???