




Mayotte (/ m a?? ?? ?? t / my-OT; French: Mayotte, ???; Shimaore: Maore, IPA:; Kibushi: Maori, IPA:), officially the Department of Mayotte (French: D?partement de Mayotte), [3] is an overseas department and region and single territorial collectivity of France is one of the overseas departments of France as well as one of the 18 regions of France, with the same status as the ???



A wet day is one with at least 0.04 inches of liquid or liquid-equivalent precipitation. The chance of wet days in Mayotte varies very significantly throughout the year. The wetter season lasts 4.0 months, from December 4 to April 5, with a greater than 35% chance of a given day being a wet day. The month with the most wet days in Mayotte is January, with an ???



The classification of basic energy services by the French Ministry and the United Nations (goal for development) combined with the conceptualized relationship between water, energy services and capabilities by Day et al. (2016) helps us to identify items that could be observable characteristics of utility services poverty in Mayotte. Using this



13 ? Captured. The number of new coal plants under development in the Organisation for Economic Co-operation and Development (OECD) region has reached record lows since the signing of the Paris Agreement in 2015, according to the latest data from Global Energy Monitor's Global Coal Plant Tracker (GCPT). Proposed coal-fired capacity in the OECD has fallen from ???




4 ? The Nasdaq jumped to a new record, closing well above the 20000-point level. The S& P 500 also ended higher on the day. And Zakir Hussain, one of India's most revered classical musicians, has died.



The energy sector in Mayotte is mainly oriented towards the consumption of electricity based on fossil fuels; could allow targeting up to 30% of solar energy in the energy mix. A new program called "Gamissa" ("Storage" in Shimaor?) was proposed by EdM in 2019, and could constitute the first milestone of a 50% solar energy target for the




For the purposes of this report, the geographical coordinates of Mayotte are -12.833 deg latitude, 45.167 deg longitude, and 30 ft elevation. The topography within 2 miles of Mayotte contains very significant variations in elevation, with a maximum elevation change of 1,453 feet and an average elevation above sea level of 547 feet.



Mayotte: Energy intensity: how much energy does it use per unit of GDP? Click to open interactive version. Energy is a large contributor to CO₂ ??? the burning of fossil fuels accounts for around three-quarters of global greenhouse gas emissions. So, reducing energy consumption can inevitably help to reduce emissions.



Summer Weather in Mayotte Mayotte. Daily high temperatures are around 86°F, rarely falling below 84°F or exceeding 89°F.. Daily low temperatures are around 78°F, rarely falling below 75°F or exceeding 81°F.The highest daily average low temperature is 78°F on February 9.. For reference, on March 25, the hottest day of the year, temperatures in Mayotte typically range ???



The European Union (EU) has established a legal framework for citizens to collectively organize and engage in the energy system through energy communities (ECs) [4] and is promoting their establishment to empower citizens to become an active part of the energy system. People can participate in ECs in various ways such as collective purchase and ???



Keywords: decarbonization; energy transition pathways; Mayotte; energy system planning tools; RES penetration; non-interconnected islands 1. Introduction The goal of the Paris Agreement to limit global warming to well below 2 C and pursue efforts to limit it to 1.5 C [1] requires the transition to carbon-free energy systems by the



Le groupe SOMAGAZ fait partie du groupe VIVO ENERGY, leader sur le marché africain de la vente au détail et de la distribution de carburants, de GPL et de lubrifiants de haute qualité. Dans le cadre du renforcement de nos équipes, le Groupe SOMAGAZ, spécialisé dans le GPL à Mayotte recherche, un(e) Responsable QSE H/F. Le Responsable QSE H/F




Apr?s 840 milles nautiques, beaucoup de soleil, quelques grains de pluie, du courant avec et contre nous, des ciels spectaculaires, des soucis techniques, et un changement de cap : Energy Observer est arriv? ? Mayotte !



LevelTen Energy provides transaction infrastructure for buyers, sellers, advisors, and financiers in the renewable energy economy. "Within a short time, it became clear to Smith that a new approach [to PPAs] was going to be critically important if the industry were to survive and thrive. Data, analytics, and software would be needed to help



For the purposes of this report, the geographical coordinates of Mayotte are -12.833 deg latitude, 45.167 deg longitude, and 30 ft elevation. The topography within 2 miles of Mayotte contains very significant variations in elevation, with a maximum elevation change of 1,453 feet and an average elevation above sea level of 547 feet.



Spring Weather in Mayotte Mayotte. Daily high temperatures increase by 4°F, from 82°F to 86°F, rarely falling below 80°F or exceeding 88°F.. Daily low temperatures increase by 6°F, from 71°F to 77°F, rarely falling below 69°F or exceeding 79°F.. For reference, on March 25, the hottest day of the year, temperatures in Mayotte typically range from 78°F to 87°F, while on August 22



These territories enshrine the future of energy as they are the "100% renewable energy" forerunners of the energy transition and the promotion of clean transportation. In 2021, they were 1,800 registered students, including 450 of Master's level. With the emergence of cinematographic realisations in the island, Mayotte appears as the