



The Marianas Visitors Authority was established in 1976, mandated to promote and develop the Northern Mariana Islands as a premier destination of choice for visitors from all over the world, at the same time providing a maximum quality of life for our people.. Link; Facebook; Instagram; ; TikTok "We nurture and encourage cultural interchange and ???



The latte stones scattered across many Northern Mariana Islands beaches, such as Obyan and Agingan are remnants from ancient Chamorro homes and villages. Far more recent relics from WWII also survive throughout the islands, but the over 5,200 names inscribed at American Memorial Park are somber r




Under US administration as part of the UN Trust Territory of the Pacific, the people of the Northern Mariana Islands decided in the 1970s not to seek independence but instead to forge closer links with the US. Negotiations for territorial status began in 1972. A covenant to establish a commonwealth in political union with the US was approved in

# NORTHERN MARIANA ISLANDS OFGEN AFRICA



The island of GUAM is the southernmost island of the Mariana chain but has been administered separately since it passed from Spanish rule to U.S. jurisdiction in 1898. The Northern Marianas were also governed by the Spanish, starting in the mid-16th century, but were sold to GERMANY in 1898, and annexed by Japan in 1914, before finally joining Guam under U.S. administration ???



Saipan [2] (/ s a?? ?? p ae n /) is the largest island and capital of the Northern Mariana Islands, a Territory of the United States in the western Pacific Ocean. According to 2020 estimates by the United States Census Bureau, the population of Saipan was 43,385. [3] Its people have been United States citizens since the 1980s. Saipan is one of the main homes of the Chamorro, the ???



Northern Mariana Islands geography information with maps, current climate, terrain and environmental status in Northern Mariana Islands. What are the natural resources in [enTitle]? | CountryReports Africa Asia Central America Europe Middle East North America Oceania South America The Caribbean.


# NORTHERN MARIANA ISLANDS OFGEN AFRICA



Africa. Africa. SHOW MORE. Limpopo. Cabo Verde. Mauritius. Eswatini. Ghana. Americas. Americas. SHOW MORE. Charlevoix. Brooklyn. Guadalajara. Thompson Okanagan. Montr?al. Asia. Asia. the Northern Mariana Islands Commonwealth Legislature recognised that tourism was an important industry in the islands and a source of employment ???



This page presents Northern Mariana Islands's climate context for the current climatology, 1991-2020, derived from observed, historical data. Information should be used to build a strong understanding of current climate conditions in order to appreciate future climate scenarios and projected change. You can visualize data for the current climatology through spatial variation, ???



The Northern Mariana Islands, together with Guam to the south, compose the Mariana Islands archipelago. The southern islands are limestone, with level terraces and fringing coral reefs. The northern islands are volcanic, with active volcanoes on several islands, including Anatahan, Pagan, and Agrihan. The volcano on Agrihan, Mount Agrihan, has the highest elevation at 3,166 feet (9???)

# NORTHERN MARIANA ISLANDS OFGEN AFRICA



Northern Mariana Islands. Parks. Park. American Memorial. Saipan, MP . American Memorial Park honors the American and Marianas people who gave their lives during the Marianas Campaign of World War II. At the park, memorials stand in tribute to the courage and sacrifice of the US Servicemen and Chamorro and Carolinian civilians who were killed



Tinian is part of the Commonwealth of the Northern Mariana Islands, a US territory in the Pacific, some 6,000 kilometers (3,700 miles) west of Hawaii in the Pacific. Only about 3,000 people live




The given Northern Mariana Islands location map shows that Northern Marian Island is located in the Northern Pacific Ocean. Northern Mariana Islands is a part of commonwealth in political union with the United States of America.




# NORTHERN MARIANA ISLANDS OFGEN AFRICA



Most tourists who visit the 15 tiny Northern Marianas Islands come from South Korea or Japan to get a sample of the United States in the western Pacific Ocean. However, these Commonwealths of the United States remain far lesser known in their parent country than the only other Commonwealth of the United States, Puerto Rico. The high travel cost and sheer distance of ???



? 1/4 ?? 1/4 ? Sankattan Siha Na Islas Mari?nas ?  
1/4 ?? 1/4 ? Commonwealth of the Northern Mariana Islands, CNMI? 1/4 ?, ???



Africa ; Americas ; Asia and the Pacific ; Europe ; Middle East and North Africa ; Who we protect . Back. Asylum-seekers ; Refugees ; Internally displaced people ; Northern Mariana Islands is covered by the following UNHCR office: The UNHCR Regional Representation in Washington. Street Address: 1800 Massachusetts Ave NW, Suite 500, 20036


# NORTHERN MARIANA ISLANDS OFGEN AFRICA



Tinian is part of the Commonwealth of the Northern Mariana Islands, a US territory in the Pacific, some 6,000 kilometers (3,700 miles) west of Hawaii in the Pacific. Only about 3,000 people live



The economy of the Commonwealth of the Northern Mariana Islands(CNMI) has been on the rebound in the last few years, mainly on the strength of its tourism industry. In 2016, the CNMI's real GDP increased 28.6% over the previous ???



Summary: Most regions (4) in Northern Mariana Islands lie in the Tropical rainforest climate zone (Köppen: Af). The mean average of annual temperatures range from a high of 28.34°C (83.01°F) in Rota to a low of 27.54°C (81.57°F) in Northern Islands.



Northern Mariana Islands This profile provides a snapshot of the energy landscape of the Commonwealth of the Northern Mariana Islands (CNMI), a commonwealth in political union with the United States that is located in the northern Pacific Ocean. CNMI's electricity rates for residential customers range from \$0.19 to \$0.33 U.S. dollars (USD) per



Northern Mariana Islands The Commonwealth of the Northern Mariana Islands is a territory of the United States in Micronesia, visited mainly by tourists from East Asia. The Marianas' top activity among Americans is scuba diving and snorkeling.



? 1/4 ?? 1/4 ?Northern Mariana Islands,? 1/4  
?Marianas Setentrionais? 1/4 ?,14,???? 1/4 ? ???

# NORTHERN MARIANA ISLANDS OFGEN AFRICA



This caused Magellan to first name these territories "the islands of the thieves." The islands were renamed the Marianas after Spanish king Philip IV's widow, Maria Anna, in 1668. New migrants from Micronesian islands migrated to the Northern Mariana Islands after most of the original Chamorro population perished during Spanish rule.



? 1/4 ?Commonwealth of the Northern Mariana Islands? 1/4 ?,50,2995,40,2335???475,14,??? ???




The Northern Mariana Islands, together with Guam to the south, compose the Mariana Islands. The southern islands are limestone, with level terraces and fringing coral reefs. The northern islands are volcanic, with active volcanoes ???



# NORTHERN MARIANA ISLANDS OFGEN AFRICA



Taxis are plentiful on the Northern Mariana Islands, especially Saipan, but they are also expensive and only permitted to travel between hotels, Saipan International Airport, and DFS Galleria Saipan. Some Saipan taxi companies also offer guided tours of this small island.



Map of Northern Mariana Islands shows area, cities, terrain, area, outline maps and map activities for Northern Mariana Islands. Great for exploring areas from afar. Northern Mariana Islands Overview People Government Africa Asia Central America Europe Middle East North America Oceania South America The Caribbean.




The Geography of Northern Mariana Islands Total Size: 477 square km Size Comparison: 2.5 times the size of Washington, DC Geographical Coordinates: 15 12 N, 145 45 E World Region or Continent: Oceania General Terrain: southern islands are limestone with level terraces and fringing coral reefs; northern islands are volcanic Geographical Low Point: Pacific Ocean 0 m

# NORTHERN MARIANA ISLANDS OFGEN AFRICA



The Commonwealth of the Northern Mariana Islands spans 14 tropical islands across a 300-mile archipelago in Micronesia, where fish thrive in highly diverse coral reef ecosystems. In the Northern Mariana Islands, fishing as a tradition, livelihood, and way of life has been passed down through generations for almost 4,000 years.



With more than four decades of experience and a reputation built on trust, accuracy, and fairness, GEN's outstanding international editorial team has earned the loyalty of its readers by consistently delivering thought-provoking commentary on the latest trends, tools, ???



The Commonwealth of the Northern Mariana Islands (CNMI) is a 300-mile archipelago of 14 islands located in the Northern Pacific three-quarters of the way between Hawaii and the Philippines. The CNMI is an organized, unincorporated territory of the United States in the northern Pacific Ocean.

# NORTHERN MARIANA ISLANDS OFGEN AFRICA



The Northern Mariana Islands, a slice of paradise, are home to both traditional and contemporary culture and have a lively, energetic environment. The Northern Mariana Islands provide something for everyone, whether you want to party the night away at a fun karaoke, discover ruins, or stay in the quiet tranquility of a private island.