

Can solar energy replace fossil fuels on Pitcairn Island?

Pitcairn's authorities have launched a renewable energy project designed to replace fossil fuels with solar energy. The goal is to replace 95% of the current diesel consumption on Pitcairn Island (75,000 liters per year) with a combination of energy saving and solar electricity through the installation of a hybrid photovoltaic solar energy system.

Are the Pitcairn Islands Green?

Pitcairn Islands, a group of five islands with a total area of 47 km² and which constitute one of the most remote archipelagos in the world, turn to safer, greener energies that best meet the needs of the population. Pitcairn's authorities have launched a renewable energy project designed to replace fossil fuels with solar energy.

Is Pitcairn Island a volcanic island?

Pitcairn Island is the only inhabited island of the Pitcairn Islands, in the southern Pacific Ocean, of which many inhabitants are descendants of mutineers of HMS Bounty. The island is of volcanic origin, with a rugged cliff coastline. Unlike many other South Pacific islands, it is not surrounded by coral reefs that protect the coast.

Where are the inhabited islands near the Pitcairn Islands?

Henderson Island accounts for 86% of the land area, but only Pitcairn Island is inhabited. The inhabited islands nearest to the Pitcairn Islands are Mangareva (of French Polynesia), 688 km to the west, [note 2] as well as Easter Island, 1,929 km to the east.

What does Pitcairn Islander mean?

noun: Pitcairn Islander (s) adjective: Pitcairn Islander other descendant of the Bounty mutineers and their Tahitian wives English (official), Pitkern (mixture of an 18th century English dialect and a Tahitian dialect)

How many islands are in the Pitcairn Islands?

The Pitcairn Islands form the southeasternmost extension of the geological archipelago of the Tuamotus of French Polynesia, and consist of four islands: Pitcairn Island, Oeno Island (atoll with five islets, one of which is Sandy Island), Henderson Island and Ducie Island (atoll with four islets).



OverviewEconomyHistoryGeographyPoliticsMilitary
DemographicsCulture




Exploring the Diverse Wildlife of Pitcairn Island
Pitcairn Islands Country CC. Strawberry Hermit
Crab (Coenobita perlatus) CC. Masked Booby (Sula
dactylatra) C. E. C. Tree Heliotrope (Heliotropium
arboreum) C. Red-footed Booby (Sula sula) CC. E.
CC. Polynesian Heliotrope (Heliotropium
anomalum) CC. White Tern (Gygis alba) Situated
amidst the ???



Facts and statistics about the Nationality of Pitcairn
Islands. Updated as of 2020. Nationality: noun:
Pitcairn Islander(s) adjective: Pitcairn Islander.
Definition: This entry provides the identifying terms
for citizens - noun and adjective. Source: CIA World
Factbook - This page was last updated on Saturday,
September 18, 2021.




Most private homes and many government buildings are now Solar Powered. Before entering the Square, there is a short road that leads to the Island's Medical Centre. Built in 1996, it replaced the old dispensary at the Square. The Pitcairn Island Post Office generally opens on Sunday, Tuesday and Thursday mornings and before and after the



Legislative branch. description: unicameral Island Council: 10 seats; (7 members - 5 councillors, the mayor, and the deputy mayor - elected by popular vote, and 3 ex officio non-voting members - the administrator, who serves as both the head of government and the representative of the governor of Pitcairn Islands, the governor, and the deputy governor; ???



solomon islands; vanuatu; territory. new caledonia; micronesia. independent. micronesia; kiribati; marshall islands; nauru; palau; territories. guam; northern mariana islands; wake island; ???



The goal is to replace 95% of the current diesel consumption on Pitcairn Island (75,000 liters per year) with a combination of energy saving and solar electricity through the installation of a hybrid photovoltaic solar energy ???



solomon islands; vanuatu; territory. new caledonia; micronesia. independent. micronesia; kiribati; marshall islands; nauru; palau; territories. guam; northern mariana islands; wake island; ???



Want to discover things you should know before visiting the Pitcairn Islands? Nestled in the heart of the vast Pacific Ocean, the Pitcairn Islands stand as a testament to pristine beauty and untouched landscapes. Comprising four main islands???Pitcairn, Henderson, Ducie, and Oeno???this remote British Overseas Territory is renowned for its rugged cliffs, turquoise ???



Government Country name . conventional long form: Pitcairn, Henderson, Ducie, and Oeno Islands
conventional short form: Pitcairn Islands
Dependency status . overseas territory of the UK .
Government type . NA . Capital . name: Adamstown
geographic coordinates: 25 04 S, 130 05 W time difference: UTC-9 (4 hours behind Washington, DC, during Standard Time)



Nationality Noun Pitcairn Islander(s) Ethnic Groups descendants of the Bounty mutineers and their Tahitian wives Pitcairn Islands Population
Comparison Pitcairn Islands median age, birth rate and death rates. Median Age 0.000000 Sex Ratio at Birth - male/female 0.000000 Age Structure 0.000000




The Pitcairn Islands (/ All homes have solar systems generating over 95% of that required for home use. The only qualified high-voltage electrician on Pitcairn, who manages the electricity grid, reached the age of 67 in 2020. [91]
Demographics



The Pitcairn Islands is a group of islands in the southern Pacific Ocean making up the British Overseas Territory in the region. Click for PDF and Google Slides worksheets. Noun Worksheets Writing Prompts Compound ???



Nationality Noun Pitcairn Islander(s) Population 50 Urban Population 0.000000 Pitcairn Islands Government III (since 8 September 2022); represented by UK High Commissioner to New Zealand and Governor (nonresident) of the Pitcairn Islands Iona THOMAS (since 9 August 2022) head of government: Mayor and Chairman of the Island Council Simon



Kepulauan Pitcarin, resminya bernama Kepulauan Pitcairn, Henderson, Ducie dan Oeno, adalah kumpulan dari empat pulau-pulau vulkanis di selatan Samudera Pasifik. Keempat pulau tersebut tersebar beberapa ratus mil di samudera pasifik dan memiliki daratan yang kalau digabungkan luasnya menjadi 47 hektar kilometer, dimana pulau Henderson merupakan pulau terluas yang ???



Photo credit: SPC/Adrien Lauranceau-Moineau
Pitcairn Islands, a group of five islands with a total area of 47 km² and which constitute one of the most remote archipelagos in the world, turn to safer, greener energies that ???



Discovery of Pitcairn Island . Captain Philip Carteret first spotted Pitcairn Island in 1767 but couldn't land due to rough seas. He miscalculated its location, marking it miles away from its true position. Years later, Captain Cook showed some interest, but it wasn't until the Bounty mutineers arrived in 1790 that the island gained attention.