




Solar Power to replace fossil fuel fits well with Pitcairn's blue and green economic objectives. A large number of companies from around the world tendered for the project, all were of a high calibre and after much ???



Het eiland werd in 1767 ontdekt en genoemd naar de toen vijftienjarige matroos die het ontdekte, Robert Pitcairn. Het eiland was toen onbewoond, maar er waren sporen van eerdere bewoning. In 1790 zochten negen muiters van de HMAV Bounty, samen met twaalf Tahitiaanse vrouwen en zes Tahitiaanse mannen en een baby, hun toevlucht tot het eiland. Zie Muiterij op de Bounty.



Pitcairn's authorities have launched a renewable energy project designed to replace fossil fuels with solar energy. The goal is to replace 95% of the current diesel consumption on Pitcairn Island (75,000 liters per year) with ???



Pitcairn?yene er Storbritannias minste oversj?iske territorium, og blir styrt av Storbritannias h?ykommisssar til New Zealand, som ogs? fungerer som Pitcairn?yenes guvern?r, med kontorer i Wellington.P? Pitcairn er det Pitcairns ?yr?d som leder, med ?yas ordf?rer i spissen. Ideelt sett har ?yr?det fullt ansvar for ? styre ?ya. De siste par ?ra har imidlertid ?ya f?tt en rekke



Tonga DoE Solar Water Pump monitoring & meter reading site visits during the PCREEE ??? DoE joint mission to Vava"u. Solar Water Pump at Vava"u PCREEE ??? DoE joint public lecture on Sustainable Energy to Vava"u Secondary School, 25-26 Nov 2024



Most private homes and many government buildings are now Solar Powered. Before entering the Square, there is a short road that leads to the Island's Medical Centre. Built in 1996, it replaced the old dispensary at the Square. The Pitcairn Island Post Office generally opens on Sunday, Tuesday and Thursday mornings and before and after the



Pitcairn Island is the only inhabited island of the Pitcairn Islands, in the southern Pacific Ocean, of which many inhabitants are descendants of mutineers of HMS Bounty. [1] Geography. The island is of volcanic origin, with a rugged cliff coastline. Unlike many other South Pacific islands, it is not surrounded by coral reefs that protect the



Annular Solar Eclipse: Local Type: Partial Solar Eclipse, in Pitcairn Islands: Start of Partial: Wed, Oct 2, 2024 at 8:53 am PST: Start of Annularity: Not visible from Pitcairn Islands: End of Annularity: Not visible from ???



Pitcairn Islands; admin February 18, 2017 0 comments. Pitcairn Islands . Search for: Foldable and portable solar panels; Pilot project on floating solar power plant in Sri Lanka; Rooftop solar project : Update from Minister; What Solar Batteries Are Best? Recent Comments. A WordPress Commenter on Slogans for Solar Power Companies; Archives



The mutineers turning Bligh and some of the officers and crew adrift from HMS Bounty on 29 April 1789. Adamstown, the only settlement on the Islands. In 1790, nine of the mutineers from the British naval vessel HMS Bounty, along with the native Tahitian men and women who were with them (six men, 11 women, and a baby girl), settled on Pitcairn Island and set fire to the Bounty.



Want to discover things you should know before visiting the Pitcairn Islands? Nestled in the heart of the vast Pacific Ocean, the Pitcairn Islands stand as a testament to pristine beauty and untouched landscapes. Comprising four main islands???Pitcairn, Henderson, Ducie, and Oeno???this remote British Overseas Territory is renowned for its rugged cliffs, turquoise ???



The next total solar eclipse in Pitcairn Islands is in 15431 days on Friday, 12/17/2066. Annular. 06/04/2198 The next annular solar eclipse in Pitcairn Islands is in 63447 days on Monday, 06/04/2198. Future solar eclipses. Date: Type: Time of greatest eclipse: Saros cycle: Gamma: Magnitude: Width of eclipse path



The Pitcairn Islands Marine Reserve, one of the largest on Earth, was established in March 2015 after years of collaborative efforts. Beginning in 2011, the Pew Environment Group's Global Ocean Legacy project worked with the Pitcairn ???



Map of Pitcairn Islands. The history of the Pitcairn Islands begins with the colonization of the islands by Polynesians in the 11th century. Polynesian people established a culture that flourished for four centuries and then vanished. They lived on Pitcairn and Henderson Islands, and on Mangareva Island 540 kilometres (340 mi) to the northwest, for about 400 years.



Sunrise and Sunset. Times of sunrise and sunset in Adamstown during December 2021. Taking December 1, 2021 as reference, the sun rises at 05:42:11 at 114.67°ESE (East-southeast) and sets at 19:17:19 at 179.79°SSE (South-southeast).





Dr Ian Griffin, Otago Museum Director, and Kane Fleury, Assistant Curator, Natural Sciences, are setting sail for the Pitcairn Islands to observe and photograph a total solar eclipse. The eclipse occurs on 2 July, on a small, remote atoll called Oeno ???




„??? 1964??? ,??? ,??? ? ? 1/4 ? ? 1/4 ? Iona Thomas




Dr Ian Griffin, Otago Museum Director, and Kane Fleury, Assistant Curator, Natural Sciences, are setting sail for the Pitcairn Islands to observe and photograph a total solar eclipse. The eclipse occurs on 2 July, on a small, remote atoll called Oeno Island that is part of the Pitcairn Island group.




,??? ? 1/4 ?Pitcairn Islands? 1/4 ?,  
 ,,??????(Adamstown)??? ??? ??? 4? 1/4 ????????



December Weather in Adamstown Pitcairn Islands.  
 Daily high temperatures increase by 2°F, from 74°F  
 to 76°F, rarely falling below 72°F or exceeding  
 78°F. Solar elevation and azimuth over the course  
 of December 2024. The black lines are lines of  
 constant solar elevation (the angle of the sun above  
 the horizon, in degrees).



Das Solar dos Reis verf?gt ?ber einen grossen  
 Gemeinschaftsraum f?r alle G?ste, K?che und  
 Wohnzimmer. Ausserdem bietet es f?nf  
 Schlafzimmer mit Heizung, Doppelbett oder  
 Einzelbett, Minibar, eigenem Bad mit Dusche und  
 direktem Zugang nach draussen. Es k?nnen  
 maximal 2 Personen pro Zimmer untergebracht  
 werden.



Like her name, our newest vessel AMADEUS Nova defines the future of responsible luxury cruising. Impeccably designed down to the last detail, this vessel introduces the latest green technologies, reflecting our commitment to respect the nature of the remarkable destinations we visit. The technology you don't see??? hybrid engines, solar p



Solar de M?s. Rua Santa Casa da Miseric?rdia, Lt. 1 S?tio da Torralinha 8600-621 Lagos Algarve Portugal. Telefon: +351 282 782 579 Fax: +351 282 768 301 Reservierungen: +351 282 782 579 Gruppen/Veranstaltungen: +351 282 782 579. E-mail: [solar-de-mos@solar-de-mos](mailto:solar-de-mos@solar-de-mos) Reservierungen: [reservas@solar-de-mos](mailto:reservas@solar-de-mos)



Location: Oceania, islands in the South Pacific Ocean, about one-half of the way from Peru to New Zealand Geographic coordinates: 25 04 S, 130 06 W Map references: Oceania Area: total: 47 sq km land: 47 sq km water: 0 sq km Area - comparative: about 0.3 times the size of Washington, DC Land boundaries: 0 km Coastline: 51 km Maritime claims: exclusive ???





? 1/4 ?Pitcairn Islands? 1/4  
?,"",??????,??????????4,??? ???