

The Global Solar Atlas provides a summary of solar power potential and solar resources globally. It is provided by the World Bank Group as a free service to governments, developers and the general public, and allows users to quickly obtain data and carry out a simple electricity output calculation for any location covered by the solar resource database.



Discussion of solar photovoltaic systems, modules, the solar energy business, solar power production, utility-scale, commercial rooftop, residential, off-grid systems and more. Solar photovoltaic technology is one of the great developments of the modern age. Improvements to design and cost reductions continue to take place. How efficient will it become? When will it ???



Uvea (Wallis) is the largest of the group (40 square mi or 102 square km), with the capital, Mata-Utu, and about two-thirds of the population. (Wallis) and Futuna were probably settled from different directions: Uvea from Tonga and Futuna from Samoa, and the two groups remain divided along these linguistic lines. Spotted by Dutch and



The following solar calendar shows information relevant to Mata-Utu, Wallis and Futuna about the sunrise and sunset times and day length during 2020. Choose a country from the list to get relevant information:




Une fois les deux nouvelles centrales photovoltaïques construites et le problème des batteries de stockage réglé, l'objectif d'autonomie énergétique de Wallis-et-Futuna en 2050 ???



A small group of health educators is supported by hospital administrators. Gender Roles and Statuses Division of Labor by Gender. Deux Cent Legendes de Wallis et Futuna, 1971. Pollock, Nancy J. "Doctor Administrators on Wallis and Futuna." Journal of Pacific History 25 (1): 47-67, 1990. Poncet, Monsignor.



Wallis and Futuna Islands A week long side trip will be also organized to Futuna island (IOTA OC-118, DIFO FW-017, WW Loc. AH05WQ) for IOTA hunters early February (approx. 3-10 February) using the callsign TW0F. First Portable Solar Setup For Ham Radio ??? Bioenno Solar Charge Controller SC-4830JUD and TCXW 100 Watts 12 Volts Portable Solar



Yes, Uvea or Wallis is located 230 km in the North east of the Horn islands, Futuna and Alofi. Wallis main << city >> is called Mata utu Fun fact: there's is a king in Wallis. And it's a French territory. But they have their king. And two kings in Futuna too apparently




Wallis and Futuna, an overseas collectivity of France in the South Pacific, may not often hit headlines when it comes to global sustainability efforts, but this group of three volcanic tropical islands is making strides in protecting its environment and embracing a greener future. Introduction to Wallis and Futuna's Environment. Understanding

R SOLAR GROUP WALLIS AND FUTUNA




Wallis and Futuna [987], France - seen in Paris (75), France. From the antipodes of Metropolitan France!
Source: FDPI - ODL326(C)?, ? Share Sort by: Best.
Open comment sort options. Best. Top. New.
Controversial. Old. Q& A. Add a Comment.



Wallis Islands group is also called Uvea and includes Wallis Island proper inhabited by over 10,000 people. The distance between the island groups has also led to evident differences in culture, economy, and the ethnic makeup. Wallis Island group is culturally connected to Tonga while Futuna's roots go back to Samoa.



STEPS Country Report Wallis and Futuna (French)
Global school-based student health survey (GSHS)
2023 : 1 January 2023 . 2023 GSHS Fact sheet
Wallis and Futuna. 2015 : 1 January 2015 . 2015
GSHS Country report Wallis and Futuna. 1 January
2015 . 2015 GSHS Fact sheet Wallis and



Bienvenue sur le seul et unique communaut?
immobili?re du Wallis et Futuna! [FOR ENGLISH
SCROLL DOWN] Un groupe con?u pour ?tre une
plate-forme de communication pour (r?sidentiel /
commercial /




The de facto flag of Wallis and Futuna is based on
that of the Kingdom of Uv?a (A.K.A. Wallis Island),
where the cross was added simply to represent
Christianity. In the territorial flag, the four triangles
stand for the kings of Uv?a, Alo, and Sigav?, plus
the Administrator Superior of Wallis and Futuna.
Red symbolizes courage, and white



Information about the partial solar eclipse on
September 22 2025 from Wallis and Futuna. Phase
of the moon, illumination, distance to earth on
September 22 2025 as seen from Wallis and
Futuna.

R SOLAR GROUP WALLIS AND FUTUNA



Yes, Uvea or Wallis is located 230 km in the North east of the Horn islands, Futuna and Alofi. Wallis main << city >> is called Mata utu Fun fact: there's is a king in Wallis. And it's a French territory. But they have their king. And two kings in ???