

What does Svalbard and Jan Mayen stand for?

Svalbard and Jan Mayen (Norwegian: Svalbard og Jan Mayen, ISO 3166-1 alpha-2: SJ, ISO 3166-1 alpha-3: SJM, ISO 3166-1 numeric: 744) is a statistical designation defined by ISO 3166-1 for a collective grouping of two remote jurisdictions of Norway: Svalbard and Jan Mayen.

What is a Svalbard & Jan Mayen islands?

The United Nations Statistics Division also uses this code, but has named it the Svalbard and Jan Mayen Islands. Svalbard is an archipelago in the Arctic Ocean under the sovereignty of Norway, but is subject to the special status granted by the Svalbard Treaty.

What is Svalbard & Jan Mayen in ISO 3166-2?

ISO 3166-2:SJ is the entry for Svalbard and Jan Mayen in ISO 3166-2, a system for assigning codes to subnational administrative divisions. However, further subdivision for Svalbard and Jan Mayen occurs under Norway's entry, ISO 3166-2:NO:

What do Svalbard and Jan Mayen have in common?

Svalbard and Jan Mayen have in common that they are the only integrated parts of Norway not allocated to counties. While a separate ISO code for Svalbard was proposed by the United Nations, it was the Norwegian authorities who took initiative to include Jan Mayen in the code. Its official language is Norwegian.

Does Svalbard have an ISO code?

While a separate ISO code for Svalbard was proposed by the United Nations, it was the Norwegian authorities who took initiative to include Jan Mayen in the code. Its official language is Norwegian. Both Svalbard and Jan Mayen consist almost entirely of Arctic wilderness, such as at Bellsund in Svalbard.

Is it easy to move to Svalbard?

The governance of Svalbard, therefore, combines Norwegian authority within an international framework, making it a distinctive geopolitical entity. Technically, it's easy to move to Svalbard. That's because the archipelago is an entirely visa-free zone and you do not need a residence permit to live on Svalbard. But the reality is quite different.


SELF STORAGE SYSTEM SVALBARD AND JAN MAYEN



Booking sets this cookie, which is used by the website's booking system as an indicator to determine whether the widget is open or not. Svalbard et Jan Mayen est un terme statistique qui fait référence ? deux territoires norvégiens de l'océan Arctique : l'archipel de Svalbard, et l'île Jan Mayen, regroupés sous le même



???,???? Svalbard and Jan Mayen Emoji on different platforms. Licenses for these images vary, see official websites. Emoji images are here only to illustrate the differences, but you can download the free flag of Svalbard and Jan Mayen image we created without any restrictions.. ???,???? Emojis on your system; Apple Emoji



There is a spacious storage room in the apartment that can be used to store clothes and equipment. Free parking is available on-site car park. Guest favourite. Guest favourite. Apartment 4.92 out of 5 average rating, 52 reviews 4.92 (52) Apartment in the heart of Longyearbyen. ??? Svalbard and Jan Mayen ??? ??? Svalbard ??? ??? Longyearbyen

SELF STORAGE SYSTEM SVALBARD AND JAN MAYEN



Based on the etymology of Svalbard and Jan Mayen, it was 12th century Norse accounts speak of the discovery of a "Svalbard" - literally "cold shores" - but they may have referred to Jan Mayen Island or eastern Greenland; the archipelago was traditionally known as Spitsbergen, but Norway renamed it Svalbard in the 1920s when it assumed sovereignty of the islands.



Semantic Scholar extracted view of "Glacier atlas of Svalbard and Jan Mayen" by J. Hagen et al. Subglacial upwelling of nutrient rich bottom water is known to support high summer primary production in Arctic fjord systems. However, during the winter/spring season, the importance of ??? Expand. 3. Highly Influenced



Svalbard and Jan Mayen, while remote, offer a glimpse into the beauty and extremity of polar environments. This comprehensive guide will help you plan your journey to these extraordinary Norwegian territories.

SELF STORAGE SYSTEM SVALBARD AND JAN MAYEN



Svalbard is a visa-free zone, but self-sufficiency is key due to limited job opportunities, and living here doesn't count towards residence in Norway. I spoke to people who had to share rooms or even sleep in storage rooms for weeks until in fact there are 8 towns, 3 more if we include jan mayen as part of svalbard and jan mayen




Sunrise Sunset Times of Svalbard, Svalbard and Jan Mayen Location: Svalbard and Jan Mayen > Timezone: Arctic/Longyearbyen. Current Time: 2024-12-07 07:41:31. Longitude: 20.9751822 Latitude: 77.8749725 Sunrise Today: 01:00:00 AM. Sunset Today: 01:00:00 AM. Daylength Today:




Discover the latest voting powers of the country Svalbard and Jan Mayen Islands (SJ) - comprehensive data on recent projects, disclosed investments and disclosed projects. Finances One. For Focus Out. Home Data Financial Results Countries / Economies Summaries Publications Glossary About.

SELF STORAGE SYSTEM SVALBARD AND JAN MAYEN



Search for jobs related to Online google cloud storage jobs svalbard and jan mayen or hire on the world's largest freelancing marketplace with 23m+ jobs. It's free to sign up and bid on jobs.



Area of use: Norway (offshore) and Svalbard and Jan Mayen (offshore). Transform coordinates | Get position on a map. ETRS89 / UTM zone 30N EPSG:25830 with transformation: 1149 Find a coordinate system and get position on a map. Powered by EPSG database 11.001



MOSJ (Environmental Monitoring of Svalbard and Jan Mayen) is an environmental monitoring system and part of the Norwegian Government's environmental monitoring in Norway. The site provides historical climate ???

SELF STORAGE SYSTEM SVALBARD AND JAN MAYEN



Jan Mayen aids mainland Norway and Svalbard's security as a military base. Jan Mayen also has a meteorological house to track the area's weather systems. Consumer Base. Svalbard depends on the self-sufficiency of its residents. So, ???



Svalbard i Jan Mayen (norw. Svalbard og Jan Mayen, ISO 3166-1 alfa-2: SJ, ISO 3166-1 alfa-3: SJM, ISO 3166-1 numeryczny: 744) jest nazwą statystycznej jednostki zdefiniowaną w ISO 3166-1. Składa się z dwóch norweskich terytoriów z niezależną 1/4 ich jurysdykcją: Svalbard i Jan Mayen. Terytoria te są poświęcone dla celów w kategorizacji Międzynarodowej Organizacji ???



Previously, we were not able to detect any tick-borne pathogens in *I. uriae* samples from Svalbard and Jan Mayen (Elsterova et al. 2015), although these results were based on a limited number of

SELF STORAGE SYSTEM SVALBARD AND JAN MAYEN



Svalbard and Jan Mayen (Norwegian: Svalbard og Jan Mayen, ISO 3166-1 alpha-2: SJ, ISO 3166-1 alpha-3: SJM, ISO 3166-1 numeric: 744) is a statistical designation defined by ISO 3166-1 for a collective grouping of two remote jurisdictions of Norway: Svalbard and Jan Mayen. While the two are combined



See towering mountains, stunning fjords, majestic waterfalls and gigantic glaciers as you explore Svalbard, Jan Mayen, Greenland and Iceland. Spend several days soaking up the natural beauty of Northwest Spitsbergen National Park and the Scoresby Sund, the largest fjord system on Earth. Discover volcanic Jan Mayen, as well as the remote Icelandic village of Grundarfj  r and     



   1/4    1/4    Svalbard og Jan Mayen,ISO 3166-1   
1/4   SJ,ISO 3166-1    1/4   SJM,ISO 3166-1    1/4
  744? 1/4   ,     ,    

SELF STORAGE SYSTEM SVALBARD AND JAN MAYEN



Arctic Islands Discovery - Svalbard, Jan Mayen, Greenland, and Iceland (17 Days) Cruise Line: HX Hurtigruten Expeditions. Ship: MS Witness the largest fjord system on Earth. With stunning white and blue icebergs, mirror-like waters, and looming mountains, the scenery in the world's largest fjord system is spectacular.



See towering mountains, stunning fjords, majestic waterfalls and gigantic glaciers as you explore Svalbard, Jan Mayen, Greenland and Iceland. Spend several days soaking up the natural beauty of Northwest Spitsbergen National Park and the ???



Complete Travel Guide for Svalbard and Jan Mayen Exploring the Arctic region is a unique and once-in-a-lifetime experience for many travelers. Svalbard and Jan Mayen, while remote, offer a glimpse into the beauty and extremity of polar environments. This comprehensive guide will help you plan your journey to these extraordinary Norwegian territories.

SELF STORAGE SYSTEM SVALBARD AND JAN MAYEN



Svalbard and Jan Mayen (Norwegian: Svalbard og Jan Mayen, ISO 3166-1 alpha-2: SJ, ISO 3166-1 alpha-3: SJM, ISO 3166-1 numeric: 744) is a statistical designation defined by ISO 3166-1 for a collective grouping of two remote jurisdictions of Norway: Svalbard and Jan Mayen. While the two are combined for the purposes of the International Organization for Standardization (ISO) category???