

Can Tokelau support itself with solar energy?

Tokelau, an island nation in the South Pacific, is now completely able to support itself with solar energy. Elly Earls met Joseph Mayhew of the New Zealand Aid Programme to find out how this tiny collection of atolls has become almost 100% self-sufficient in less than 12 months.

Where are Heard Island and McDonald Islands located?

The islands are a territory (Territory of Heard Island and McDonald Islands) of Australia administered from Hobart by the Australian Antarctic Division of the Australian Department of Climate Change, Energy, the Environment and Water.

Is Heard Island a subantarctic island?

The fauna of the freshwater pools, lakes, streams and mires found in the coastal areas of Heard Island are broadly similar to those on other subantarctic islands of the southern Indian Ocean. Many species reported from Heard Island are found elsewhere.

Does Heard Island have a harbour?

Heard Island and the McDonald Islands have no ports or harbours; ships must anchor offshore. The coastline is 101.9 km (63.3 mi) in extent, and a 12 nmi (22 km) territorial sea and 200 nmi (370 km) exclusive fishing zone are claimed. [2]



Vector images of flag of Heard Island and McDonald Islands available to free download. completely free for commercial and non-commercial use (public domain) based on vector file from Wikimedia Commons; SVG, PDF (Adobe Acrobat), AI (Adobe Illustrator) or EPS format; we appreciate backlink to <https://flagpedia>

SIMBA SOLAR SOLUTIONS HEARD AND MCDONALD ISLANDS



Les îles Heard-et-MacDonald, en anglais Heard and McDonald Islands et Territory of Heard Island and McDonald Islands [1], sont un territoire extérieur de l'Australie situé dans le sud de l'océan Indien, sur la plaque antarctique. Il est constitué d'un petit archipel, les îles McDonald, ainsi que d'une île isolée, l'île Heard. Situé à 422 km au sud-sud-est des îles Kerguelen, c'est une zone isolée.



The McDonald Islands are small, rocky and actively volcanic. The islands are populated by large numbers of seal and bird species, and have been designated a nature reserve. There are 4 types of penguins that are located on Heard Island. With the only two active volcanoes in Australian territory the islands are situated on the Kerguelen Plateau.



The main native fauna of the Heard and McDonald Islands include several insects along with large populations of seals, penguins, petrels, albatrosses, and other seabirds. About 19 avian species have been recorded on these islands. The Heard and McDonald Islands serve as crucial breeding sites for various seabirds and have therefore been


SIMBA SOLAR SOLUTIONS HEARD AND MCDONALD ISLANDS



Simba Solar, a division of Simba Industries, is a complete solutions provider of solar electrification systems in Nigeria. Our goal is to maximize the utilization of solar solutions in meeting the illumination needs of the country ??? from large scale installations on roads or in communities, to independent power solutions in corporate campuses and in rural homes.



Heard Island and McDonald Islands in the Southern Ocean A map of Heard Island and McDonald Islands. Heard Island, by far the largest of the group, is a 368-square-kilometre (142 sq mi) mountainous island covered by 41 glaciers [21] (the island is 80% covered with ice [1]) and dominated by the Big Ben massif has a maximum elevation of 2,745 metres (9,006 ft) at ???



History & Geography. In the late 1850s, the islands were discovered by United Kingdomball, and in 1910 were formally annexed with the raising of the Union Jack.. They are now administered by Australiaball.. Nowadays, only some people can visit the island, as it is a protected nature reserve, and a place for scientific research Surprisingly, Heard Island and ???

SIMBA SOLAR SOLUTIONS HEARD AND MCDONALD ISLANDS



Location. The subantarctic island group of Heard Island and McDonald Islands (HIMI) is located in the southwest Indian Ocean at about 53°S, 73°30"E.. The islands are around 4,100 kilometres southwest of Perth, Western Australia, 4,700 kilometres southeast of Africa and 1,000 kilometres north of Antarctica.




Heard Island and McDonald Islands are located in the Southern Ocean, approximately 1,700 km from the Antarctic continent and 4,100 km south-west of Perth. As the only volcanically active subantarctic islands they "open a window into the earth", thus providing the opportunity to observe ongoing geomorphic processes and glacial dynamics.




Commonwealth of Australia since 1953. The Heard Island and McDonald Islands Act 1953 provides the legislative basis for the Territory's administration. Administration of the Territory is the responsibility of the Australian Government department that administers the Heard Island and McDonald Islands Act 1953. This responsibility has

SIMBA SOLAR SOLUTIONS HEARD AND MCDONALD ISLANDS



The Heard and McDonald Islands are a Commonwealth of Australia foreign territory located roughly halfway between Australia and the land of South Africa. Discovery And History The remote islands are located in the ???



Due to the extreme isolation of Heard Island and McDonald Islands (HIMI), together with the persistently severe weather and sea conditions, human activities in the region have been, and remain, limited. Power is supplied by small diesel generators, solar cells and wind generators. Wastes are stored for return to Australia, incinerated



Heard Island is a major research site along the Antarctic Environmental Gradient (AEG). The AEG spans 30 degrees of latitude and includes a range of macro-climatic zones from cool temperate islands to the frigid and arid Antarctic continent. Conducted simultaneous studies on Heard Island and the Kerguelen Islands during the 2003???04 summer.

SIMBA SOLAR SOLUTIONS HEARD AND MCDONALD ISLANDS



This 3 days itinerary is the perfect guide to the best things to see in Heard and McDonald Islands. It includes day-by-day activities, travel tips, and the top places to visit. Day 1: Arrival and Initial Exploration. Morning. Arrive at Heard Island via expedition vessel, typically from ???



Das Heard Island and McDonald Islands Marine Reserve ist ein 71.200 km² grosses Meeresschutzgebiet im am weitesten von Australien entfernten Aussengebiet. Es liegt im Indischen Ozean, 1.700 km n?rdlich der australischen Mawson-Station in der Antarktis und etwa 4.100 km s?dwestlich von Western Australia und ist etwa ebenso weit von S?dafrika entfernt. [1]



Heard Island and McDonald Islands are uninhabited, barren islands located in the Southern Ocean, with a complete absence of alien plants and animals, as well as human impact. The islands have been territories of Australia since 1947, and contain the only two active volcanoes in Australian territory, one of which, Mawson Peak, is the highest Australian mountain.

SIMBA SOLAR SOLUTIONS HEARD AND MCDONALD ISLANDS



The Territory of Heard Island and McDonald Islands (abbreviated as HIMI [1]) is a territory of Australia. They are islands in the Indian Ocean. They are about two-thirds of the way from Madagascar to Antarctica. [2] The islands are a UNESCO World Heritage Site. [3] History



Heard Island and McDonald Islands Heard Island and McDonald Islands are uninhabited, barren, Subantarctic islands in the Southern Ocean, far due south of India and roughly 400 km southeast of Kerguelen of the French Southern and Antarctic Lands.



What country is ???-?????. People often ask which country uses ???-???? emoji flag. The answer is Heard Island and McDonald Islands. Heard Island and McDonald Islands is located in continent. The country area is 412 km², and the capital city is (,). Some of the neighboring countries are, and the country is not landlocked. Some of the timezones in Heard Island and McDonald Islands are ???

SIMBA SOLAR SOLUTIONS HEARD AND MCDONALD ISLANDS



The choices for tourists in Heard Island and McDonald Islands are diverse and bewildering. In search for travel tips? With this online guide you can plan your adventure in Heard Island and McDonald Islands effortlessly. Get inspired by adventures in the region, all unmissable events, tips for places to visit as well as huts and hotels.



De Heard en McDonald eilanden (Engels: Heard Island and McDonald Islands (HIMI)) zijn een onbewoonde onherbergzame subantarctische eilandengroep in het zuiden van de Indische Oceaan op de breedtegraad van Vuurland en op dezelfde lengtegraad als Mumbai. Ze liggen op 1700 km van Antarctica en op 4100 km zuidwestelijk van Perth eilanden vallen onder de ???




There are no glaciers on the low-lying McDonald Islands. The largest glacier is the Gotley, which descends for over 13 kilometres from Heard Island's highest point (2,745 metres at Mawson Peak) to the south coast near Cape Labuan. It covered an area of over 27 square kilometres in the early 2000s. Glaciers dominate the landscape of Heard Island.

SIMBA SOLAR SOLUTIONS HEARD AND MCDONALD ISLANDS



The Heard Island and McDonald Islands Marine Reserve is currently being reviewed by the Australian government. Current protection levels are inadequate to protect areas of significant conservation value in this region, ???



Simba Group, a leader in renewable energy, has unveiled the Simba Solar "Talegent" Series of solutions. This latest offering is designed to simplify the switch to solar energy for homes across Nigeria.



The Heard & McDonald Islands site in Australia was inscribed on the World Heritage List in 1997. As the only volcanically active sub-Antarctic islands, Heard and McDonald provide the opportunity to observe ongoing geomorphic processes and glacial dynamics.

SIMBA SOLAR SOLUTIONS HEARD AND MCDONALD ISLANDS



???-???? Heard Island and McDonald Islands
Emoji; Download flag of Heard Island and McDonald
Islands; Information about Heard Island and
McDonald Islands. Sovereign State: No: Country
codes: HM, HMD (ISO 3166-1) Official name: ???