


The Northern Mariana Islands, a US commonwealth situated in the Western Pacific, presents unique challenges for technology and telecommunications due to its remote geography and sparse population. Spread over 14 islands and with a total population around 49,000, the distribution of residents is highly uneven, with the majority located on the island of Saipan.



The Commonwealth of the Northern Mariana Islands will undertake several activities on the islands of Rota, Tinian, and Saipan to support the sustainable consumption and production on the islands. The Commonwealth will buy, transport, and install two horizontal balers to process municipal solid waste in preparation for recycling ; purchase and



The Commonwealth of the Northern Mariana Islands (CNMI) is a Commonwealth of the United States that is geographically isolated from the mainland United States. It is an archipelago that consists of 14 islands located north of Guam in the North Pacific Ocean (roughly 15° N, 145° E).


SINGER SOLAR NORTHERN MARIANA ISLANDS



. ? 1/4 ?? 1/4 ? Sankattan Siha Na Islas Mari?nas ?
1/4 ?? 1/4 ? Commonwealth of the Northern
Mariana Islands,CNMI? 1/4 ?,??? 15 ???



Many of the most talented singers on the Northern
Mariana Islands entertain the visitors, who can
sample homemade dishes prepared by some of
Tinian's most gifted cooks. The festival's highlight is
the hot pepper eating competition where
participants battle to see who can best handle
Tinian's famous donni sali hot peppers. The Katdun
Pika



. ? 1/4 ?? 1/4 ? Sankattan Siha Na Islas Mari?nas ?
1/4 ?? 1/4 ? Commonwealth of the Northern
Mariana Islands,CNMI? 1/4 ?,??? 15,685? 1/4
?209? 1/4 ?,???

SINGER SOLAR NORTHERN MARIANA ISLANDS



Northern Mariana Islands This profile provides a snapshot of the energy landscape of the Commonwealth of the Northern Mariana Islands (CNMI), a commonwealth in political union with the United States that is located in the northern Pacific Ocean. CNMI's electricity rates for residential customers range from \$0.19 to \$0.33 U.S. dollars (USD) per



Northern Mariana Islands: Many of us want an overview of how much energy our country consumes, where it comes from, and if we're making progress on decarbonizing our energy mix. Renewable energy here is the sum of hydropower, wind, solar, geothermal, modern biomass and wave and tidal energy. Traditional biomass ??? the burning of charcoal




Tenelle started her solo career as a popular regional performer on the West Coast of the United States and in Oceania. She became internationally recognized after the release of her single "Flava" by Grammy nominated artist Meghan Trainor in 2013. [4] The song quickly rose on the iTunes singles chart, even reaching the number 1 spot. [1] Tenelle's 2014 single "Get Some" ???

SINGER SOLAR NORTHERN MARIANA ISLANDS



The Commonwealth of the Northern Mariana Islands (CNMI) meets nearly all of its energy demand through importing petroleum products, including 22 million to 24 million gallons of diesel fuel annually to run the islands' five electricity generating plants. and CNMI has excellent resources for both wind and solar power. CNMI enacted a



With other words: The following table shows all solar eclipses, whose totality or annularity can be seen in Northern Mariana Islands. Next solar eclipses. Partial. 06/01/2030 The next partial solar eclipse in Northern Mariana Islands is in 2109 days on Saturday, 06/01/2030.



Solar panels, laws, regulations and permits in the Northern Mariana Islands are a great way to reduce energy costs while taking advantage of renewable energy sources. Solar power is an ???

SINGER SOLAR NORTHERN MARIANA ISLANDS



? 1/4 ?Commonwealth of the Northern Mariana
Islands? 1/4 ?,50,2995,40,2335???475,14,??? ???



Unsurprisingly, the most profitable industry on the islands is tourism. However, Northern Mariana Islands are also known for banking, construction, garment production, fishing, and handicrafts. 10. Dive into ???



The Commonwealth of the Northern Mariana Islands (CNMI), the newest U.S. territory, consists of a chain of 14 islands in the western Pacific Ocean almost 3,900 miles west of Hawaii and about 1,600 miles east of the Philippines. 1,2,3,4 The Mariana island chain rises from the ocean floor at the western boundary of the Mariana Trench, which contains the deepest ???

SINGER SOLAR NORTHERN MARIANA ISLANDS



The government of this United States commonwealth amended their constitution on October 3, 1996, to make the song "Gi Talo Gi Halom Tasi" (Chamorro version; in Carolinian it is known as "Satil Matawal Pacifico") the commonwealth's official song.. The melody of the song is taken from the German tune "Im Schonsten Wiezengrunde". (Although what was later the ???)



Building codes for the Commonwealth of the Northern Mariana Islands (CNMI) are adopted by the legislature and enforced by the Building Safety Code Division in the Department of Public Works. The 1991 Uniform Building Code, including Chapter 53 (for commercial and all multifamily buildings), and the 1989 Council of American Building Officials



The Northern Mariana Islands, officially the Commonwealth of the Northern Mariana Islands (CNMI), [a] [11] is an unincorporated territory and commonwealth of the United States consisting of 14 islands in the northwestern Pacific Ocean. [12] The CNMI includes the 14 northernmost islands in the Mariana Archipelago; the southernmost island, Guam is a U.S. territory.

SINGER SOLAR NORTHERN MARIANA ISLANDS



Pagan Island is the subaerial portion of two adjoining Quaternary stratovolcanoes near the middle of the active Mariana Arc, [FAT1]north of Saipan. Pagan and the other volcanic islands that constitute part of the Arc form the northern half of the East Mariana Ridge[FAT2], which extends about 2-4 km above the ocean floor.



Ready to check out the best sites in Northern Mariana Islands for scuba diving, snorkeling, shore diving, There are no facilities here, other than a solar-powered emergency phone and a well-paved road. However, this is Saipan's BEST dive, and most unique, by far. Access to the dive site is by going down 100 steps into a natural, well-lit cave.




Pagan Island is the subaerial portion of two adjoining Quaternary stratovolcanoes near the middle of the active Mariana Arc, [FAT1]north of Saipan. Pagan and the other volcanic islands that constitute part of the Arc form the northern half of ???

SINGER SOLAR NORTHERN MARIANA ISLANDS



1.1 Commonwealth of the Northern Mariana Islands

The Commonwealth of the Northern Mariana Islands (CNMI) is an archipelago consisting of 14 islands spanning over three hundred miles in the northwestern Pacific Ocean. The majority of NMIs residents live on Tinian, Rota, and Saipan???the largest and most populous island. The islands are rich in



The star symbolizes the Commonwealth of the Northern Mariana Islands. The latte stone is a gray stone pillar used to build traditional houses, and is a symbol of a Chamorro hero named Taga. The mwaar is a fragrant wreath of flowers traditionally worn on the head by Carolinian people. It can be interpreted as a symbol of the commonwealth.



ZIP Code for SINGER ISLAND, Florida. 33404. This list contains only 5-digit ZIP codes. Use our zip code lookup by address feature to get the full 9-digit (ZIP+4) code. List of SINGER ISLAND, FL ZIP Codes. ZIP TYPE POPU LATION; 33404: STANDARD: 30,431: Post offices.

SINGER SOLAR NORTHERN MARIANA ISLANDS



Saipan, located in the Northern Mariana Islands, is a highly suitable location for solar photovoltaic (PV) power generation due to its consistent sunlight and high average daily energy yield. The ???