



Green Recovery Bonaire, Kralendijk. 551 likes. Kies voor zonne-energie door panelen met het hoogste rendement en de scherpste prijs van Green Recovery Bonaire. Green Recovery Bonaire | Kralendijk Bonaire, Sint Eustatius and Saba



Reaching Bonaire, Sint Eustatius, and Saba usually starts with a flight to one of the larger neighboring islands, such as St. Maarten, before taking a smaller regional aircraft into the islands" respective airports: Flamingo International Airport in Bonaire, F.D. Roosevelt Airport in Sint Eustatius, and Juancho E. Yrausquin Airport in Saba.



Saba Arawak Hotel, Windward Side, Bonaire, Saint Eustatius and Saba. 936 likes ? 3 talking about this ? 384 were here. Located in Windwardside, Saba Arawak Hotel provides free WiFi. The hotel has an

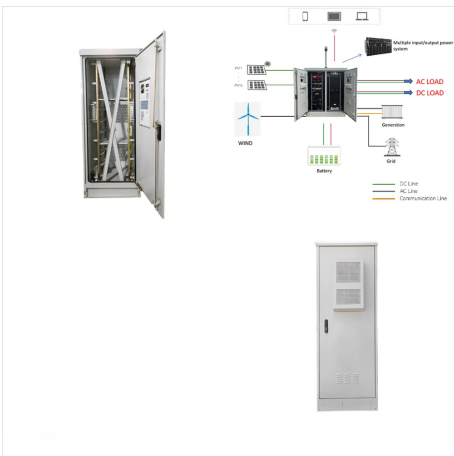
SOLAR ENERGY METER PRICE BONAIRE SINT EUSTATIUS AND SABA



kaya Finlandia 9, Kralendijk, Bonaire, Sint Eustatius and Saba, Bonaire, Saint Eustatius and Saba +599 717 7800. martijn.lindhout@autocitybonaire . autocitybv . Closed now. Photos . See all photos. Facebook. Facebook. Pick your favorite model for an extra low price with a FREE tuffcoating, and factory warranty. Please visit us for



Energia Tv Bonaire, Kralendijk. 8,357 likes ? 1,003 talking about this. ???? | BON 2/73 @telbobonaire | CUR 109 @flowcuracao, 102 @digicel | AUA 55 @setarnv | SXM 222 @wtn.tv Energia Tv Bonaire | Kralendijk Bonaire, Sint Eustatius and Saba



Bonaire, Sint Eustatius and Saba. 535. BES. DOPA Explorer is the Joint Research Centre's web based information system on the world's protected areas, which helps the European Commission and other users to assess the state of and the pressure on protected areas at multiple scales. Virtual elevation profile of the country providing minimum

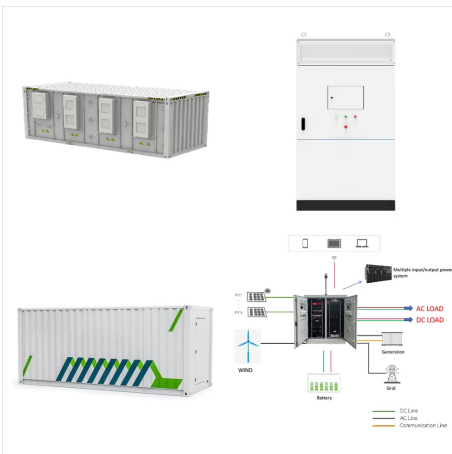
SOLAR ENERGY METER PRICE BONAIRE SINT EUSTATIUS AND SABA



The month of September in Bonaire, Saint Eustatius and Saba experiences gradually increasing cloud cover, with the percentage of time that the sky is overcast or mostly cloudy increasing from 73% to 79%.. The clearest day of the month is September 1, with clear, mostly clear, or partly cloudy conditions 27% of the time.. For reference, on October 2, the cloudiest day of the year, ???



???????? Bonaire, Sint Eustatius and Saba (Caribisch Nederland) Bonaire, Sint Eustatius and Saba is a country located in Caribbean on the continent of Americas. The population of Bonaire, Sint Eustatius and Saba consists of 30,676 people, whereof 15,790 are male and 14,886 female.



The month of June in Bonaire, Saint Eustatius and Saba experiences gradually decreasing cloud cover, with the percentage of time that the sky is overcast or mostly cloudy decreasing from 74% to 69%.. The clearest day of the month is June 29, with clear, mostly clear, or partly cloudy conditions 32% of the time.. For reference, on October 2, the cloudiest day of the year, the ???

SOLAR ENERGY METER PRICE BONAIRE SINT EUSTATIUS AND SABA



Battery Solutions Bonaire, Kralendijk. 753 likes ? 5 were here. Battery Solutions Caribbean offers you the best quality batteries for the lowest price and longest w Battery Solutions Bonaire | Kralendijk Bonaire, Sint Eustatius and Saba



? 1/4 ?? 1/4 ? Sint Eustatius ? 1/4 ?, [3] ? 1/4 ?? 1/4 ? Statia,? 1/4 ?, ,,? 1/4 ?? 1/4 ?,???BES???????,21,



The month of February in Bonaire, Saint Eustatius and Saba experiences gradually increasing cloud cover, with the percentage of time that the sky is overcast or mostly cloudy increasing from 51% to 56%.. The clearest day of the month is February 4, with clear, mostly clear, or partly cloudy conditions 49% of the time.. For reference, on October 2, the cloudiest day of the year, ???

SOLAR ENERGY METER PRICE BONAIRE SINT EUSTATIUS AND SABA



Rotech Bonaire, Kralendijk. 604 likes ? 42 talking about this ? 92 were here. Headquartered in Aruba and serving island communities throughout the Caribbean, Rotech Technical Services provides an



The month of January in Bonaire, Saint Eustatius and Saba experiences essentially constant cloud cover, with the percentage of time that the sky is overcast or mostly cloudy remaining about 51% throughout the month. The lowest chance of overcast or mostly cloudy conditions is 50% on January 14.. The clearest day of the month is January 14, with clear, mostly clear, or partly ???



Happy Kids Nursery, Hearty, Sint Eustatius. 192 likes. Happy Kids Nursery ensures the safety and welfare of children before and after school or at other times while parents are working. The Happy

SOLAR ENERGY METER PRICE BONAIRE SINT EUSTATIUS AND SABA



The Blue Store is your one-stop-shop for all eco-friendly products, from Solar Panels to Electric cars. Blue Store Bonaire, Kralendijk. 1,096 likes. Blue Store Bonaire | Kralendijk Bonaire, Sint Eustatius and Saba




The month of December in Bonaire, Saint Eustatius and Saba experiences rapidly decreasing cloud cover, with the percentage of time that the sky is overcast or mostly cloudy decreasing from 68% to 54%.. The clearest day of the month is December 31, with clear, mostly clear, or partly cloudy conditions 46% of the time.. For reference, on October 2, the cloudiest day of the year, ???



Bonaire, Saint Eustasius and Saba ? 1/4 ?? 1/4
?Caribisch Nederland? 1/4 ????????BES,ISO
3166-1

SOLAR ENERGY METER PRICE BONAIRE SINT EUSTATIUS AND SABA



Bonaire???Saint
EustasiusSaba,??????2010,,Bonaire???Sint
EustatiusSaba,???



The month of November in Bonaire, Saint Eustatius and Saba experiences gradually decreasing cloud cover, with the percentage of time that the sky is overcast or mostly cloudy decreasing from 74% to 68%.. The clearest day of the month is November 28, with clear, mostly clear, or partly cloudy conditions 32% of the time.. For reference, on October 2, the ???



The month of March in Bonaire, Saint Eustatius and Saba experiences gradually increasing cloud cover, with the percentage of time that the sky is overcast or mostly cloudy increasing from 56% to 63%.. The clearest day of the month is March 1, with clear, mostly clear, or partly cloudy conditions 44% of the time.. For reference, on October 2, the cloudiest day of the year, the ???

SOLAR ENERGY METER PRICE BONAIRE SINT EUSTATIUS AND SABA



The month of October in Bonaire, Saint Eustatius and Saba experiences gradually decreasing cloud cover, with the percentage of time that the sky is overcast or mostly cloudy decreasing from 79% to 74%. The highest chance of overcast or mostly cloudy conditions is 79% on October 7.. The clearest day of the month is October 31, with clear, mostly clear, or ???



Find solar panel locations in Bonaire, Sint Eustatius and Saba through our Bonaire, Sint Eustatius and Saba solar farm map. Analyze the main characteristics of solar farms in this country, sort these by capacity, panels area and landscape area. Discover the largest solar farms in Bonaire, Sint Eustatius and Saba and find solar farms near you.