




Due to the extreme isolation of Heard Island and McDonald Islands (HIMI), together with the persistently severe weather and sea conditions, human activities in the region have been, and remain, limited. Spit Bay, Atlas Cove and other minor camps distributed across the island. Power is supplied by small diesel generators, solar cells and



Heard Island is 43 km long and 21 km wide. McDonald Islands are a group of uninhabited rocky islets, 40 km west of Heard Island (Encyclopaedia Britannica 2006). Heard Island has approximately 362.5 km<sup>2</sup> of area and the McDonald Island, 2.6 km<sup>2</sup>. The site includes the adjacent offshore rocks and shoals and all territorial waters to a distance of 12 nautical ???



Heard Island is a 368-square-kilometre (142 sq mi) bleak and mountainous island located at 53°06'???'00'???'S 73°31'???'00'???'E. Its mountains are covered in glaciers and dominated by Mawson Peak, a 2,745-metre (9,006 ft) high complex volcano which forms part of the Big Ben massif. Mawson Peak is the highest Australian mountain (higher than Mount Kosciuszko), and one of only 2 ???

# SOLAR ENERGY POST HEARD AND MCDONALD ISLANDS



Heard and McDonald Islands. Heard Island and McDonald Islands are located in the Southern Ocean, approximately 1,700 km from the Antarctic continent and 4,100 km south-west of Perth. As the only volcanically active subantarctic islands they "open a window into the earth", thus providing the opportunity to observe ongoing geomorphic



Conservation values in the marine environment surrounding Heard Island and the McDonald Islands Department of Climate Change, Energy, the Environment and Water v Summary Heard Island and McDonald Islands (HIMI) are an external Territory of Australia, located approximately 4000 kilometres southwest of Australia in the southern Indian Ocean.




"Quadrupling the size of the Heard and McDonald Islands marine park would protect more of our oceans around the island and seals, albatross and whales, that call these oceans home. "This proposal would mean protecting additional oceans the size of Italy and bring half of Australian oceans under protection, while allowing the sustainable fishing

# SOLAR ENERGY POST HEARD AND MCDONALD ISLANDS



Agriculture Crime/Safety Culture Economics  
Education Environment Facts/Trivia Flags  
Geography Health History Infrastructure/Energy  
Law Manufacturing/Mining Military  
Politics/Government Population Sports  
Tech/Business Travel. Heard Island and Mcdonald  
Islands Flag. Design. Heard Island and Mcdonald  
Islands Flag Images. Download 1000px



HEARD AND MCDONALD ISLANDS AUSTRALIA  
Heard Island and the McDonald Islands are in the  
Southern Ocean, approximately 4,100 km  
south-west of Perth and 1,700 km from the Antarctic  
continent. Their distinctive conservation value is as  
one of the world's rare pristine island ecosystems  
which have virtually no ???



An alliance of 27 environmental groups\* today  
welcomed the expansion of Australia's Heard Island  
and McDonald Islands Marine Reserve near  
Antarctica, but said the government of Prime  
Minister Anthony Albanese had missed a rare  
opportunity to protect globally important feeding  
grounds for penguins, seals and albatross.

# SOLAR ENERGY POST HEARD AND MCDONALD ISLANDS



? 1/4 ?? 1/4 ? Heard Island and McDonald Islands,?  
1/4 ?HIMI? 1/4 ?,1947 ,1997? 1/4 ????? 1/4 ????  
1600? 1/4 ?1000,3700



This will further increase demand for solar energy production in Indonesia, creating a significant market opportunity and demand for solar energy capacity. Ultimately, Indonesia will need to develop 0.7 GW of solar capacity ???



Interesting Heard Island and McDonald Islands" review Archived post. New comments cannot be posted and votes cannot be cast. Share Sort by: Best. Open comment sort options. Best. Top. New. Controversial. Old. Q& A. AutoModerator




# SOLAR ENERGY POST HEARD AND MCDONALD ISLANDS



Heard and McDonald Islands Heard and McDonald Islands This is one of the wildest and remotest places on earth. Heard Island is dominated by Big Ben, Australia's highest mountain and an active volcano, under a deep mantle of snow and glaciers. On the horizon, the volcanic McDonald Islands rise precipitously out of the world's stormiest waters.



The Territory of Heard Island and McDonald Islands (HIMI) is an Australian external territory comprising a volcanic group of mostly barren Antarctic islands, about two-thirds of the way from Madagascar to Antarctica. The group's overall size is 372 km<sup>2</sup> (144 sq mi) in area and it has 101.9 km (63 mi) of coastline. Discovered in the mid-19th century, the islands lie on ???



of species of albatrosses, penguins and petrels that breed on Heard Island (Crawford et al., 2017; Rodriguez et al., 2019). However, the last recorded incidence of an IUU fishing vessel in the Heard Island and McDonald Islands Exclusive Economic Zone was more than a decade ago (IUCN Consultation, 2020a). Residential Areas

# SOLAR ENERGY POST HEARD AND MCDONALD ISLANDS



Get access to latest Heard Island and Mcdonald Islands Electrical tenders and bids. Find Heard Island and Mcdonald Islands electrical tenders, Heard Island and Mcdonald Islands solar tenders, Heard Island and Mcdonald Islands power tenders, Heard Island and Mcdonald Islands renewable energy tenders, Heard Island and Mcdonald Islands wind turbines tenders, Heard Island and ???



Vector images of flag of Heard Island and McDonald Islands available to free download. completely free for commercial and non-commercial use (public domain) based on vector file from Wikimedia Commons; SVG, PDF (Adobe Acrobat), AI (Adobe Illustrator) or EPS format; we appreciate backlink to <https://flagpedia>



Commonwealth of Australia since 1953. The Heard Island and McDonald Islands Act 1953 provides the legislative basis for the Territory's administration. Administration of the Territory is the responsibility of the Australian Government department that administers the Heard Island and McDonald Islands Act 1953. This responsibility has

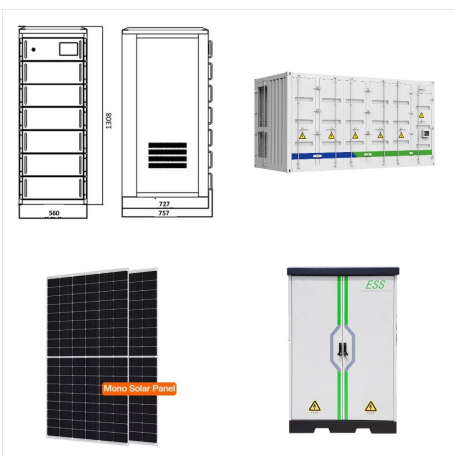
# SOLAR ENERGY POST HEARD AND MCDONALD ISLANDS



Public consultation paper 1 Purpose of this document The Proposal to expand Heard Island and McDonald Islands Marine Reserve ??? Public consultation paper ("proclamation proposal") has been prepared to support public consultation on the proposed design of an expanded Heard Island and McDonald Islands (HIMI) Marine Reserve.



The Territory of Heard Island and McDonald Islands [2] [3] (HIMI; [4] ISO 3166 region code: HMD, HM, 334; [5]) is an Australian external territory comprising a volcanic group of mostly barren Antarctic islands, about two-thirds of the way from Madagascar to Antarctica. The group's overall land area is 372 km<sup>2</sup> (144 sq mi) and it has 101.9 km (63 mi) of coastline.



Management plans also explain what the objectives are for managing the area, and what the managers will do to help meet those objectives.. It is a requirement of the Environment Protection and Biodiversity Conservation Act 1999 (the EPBC Act), under which the Heard Island and McDonald Islands (HIMI) Marine Reserve was declared, that a management plan be prepared ???

# SOLAR ENERGY POST HEARD AND MCDONALD ISLANDS



Located in the Southern Ocean, this Australian external territory comprises mainly two volcanic islands, Heard Island and the McDonald Islands, featuring stark volcanic landscapes, glaciers, and the highest mountain in Australian territory, Mawson Peak. Significance.



The December solstice (summer solstice) in Territory of Heard Island and McDonald Islands is at 2:20 pm on Saturday, December 21, 2024. In terms of daylight, this day is 9 hours, 25 minutes longer than the June solstice. In locations south of the equator, the longest day of the year is around this date.



Heard Island and McDonald Islands is the only sub-Antarctic island group with almost no human-introduced species. Beyond "the shallows" ??? the case for expanding the reserve When the original reserve was designed it was noted that future management should consider whether sufficient representation of the different kinds of habitats



# SOLAR ENERGY POST HEARD AND MCDONALD ISLANDS



Heard??v ostrov nikdo nenav??t?vil a? 3/4 do poloviny 50. let 19. stolet?.Pravd??podobn?? jej jako prvn? spat??il britsk? lovec tule???? Peter Kemp dne 27. listopadu 1833.Kemp cestoval lod? Magnet z Kerguelen?? do Antarktidy a ?dajn?? jej zanesl do n?mo??n?ch map.. 25. listopadu 1853 ostrov uvid??l americk? lovec tule???? a kapit?n obchodn? lodi Oriental John Heard p??i cest?? z



About the assessment report The Heard Island and McDonald Islands (HIMI) Fishery lies in waters adjacent to the Islands of the same name. The Islands are Australia's most remote sovereign territory and are located on the Kerguelen Plateau in the south Indian Ocean, about 4,000 kilometres south-west of Perth. The HIMI Fishery extends from 12 nautical miles ???