

What does Svalbard and Jan Mayen stand for?

Svalbard and Jan Mayen (Norwegian: Svalbard og Jan Mayen, ISO 3166-1 alpha-2: SJ, ISO 3166-1 alpha-3: SJM, ISO 3166-1 numeric: 744) is a statistical designation defined by ISO 3166-1 for a collective grouping of two remote jurisdictions of Norway: Svalbard and Jan Mayen.

What is Svalbard & Jan Mayen in ISO 3166-2?

ISO 3166-2:SJ is the entry for Svalbard and Jan Mayen in ISO 3166-2, a system for assigning codes to subnational administrative divisions. However, further subdivision for Svalbard and Jan Mayen occurs under Norway's entry, ISO 3166-2:NO:

What is a Svalbard & Jan Mayen islands?

The United Nations Statistics Division also uses this code, but has named it the Svalbard and Jan Mayen Islands. Svalbard is an archipelago in the Arctic Ocean under the sovereignty of Norway, but is subject to the special status granted by the Svalbard Treaty.

What do Svalbard and Jan Mayen have in common?

Svalbard and Jan Mayen have in common that they are the only integrated parts of Norway not allocated to counties. While a separate ISO code for Svalbard was proposed by the United Nations, it was the Norwegian authorities who took initiative to include Jan Mayen in the code. Its official language is Norwegian.

Does Svalbard have an ISO code?

While a separate ISO code for Svalbard was proposed by the United Nations, it was the Norwegian authorities who took initiative to include Jan Mayen in the code. Its official language is Norwegian. Both Svalbard and Jan Mayen consist almost entirely of Arctic wilderness, such as at Bellsund in Svalbard.

Who governs Svalbard?

The archipelago is administered by the Governor of Svalbard, which is subordinate to the Norwegian Ministry of Justice and Public Security. Unlike the rest of Norway (including Jan Mayen), Svalbard is a free economic zone and a demilitarized zone, and is not part of the Schengen Area nor the European Economic Area.

SOLAR PLATE KI PRICE SVALBARD AND JAN MAYEN



See towering mountains, stunning fjords, majestic waterfalls and gigantic glaciers as you explore Svalbard, Jan Mayen, Greenland and Iceland. Spend several days soaking up the natural beauty of Northwest Spitsbergen National Park and the ???



Svalbard is an archipelago in the Arctic Ocean under the sovereignty of Norway, but is subject to the special status granted by the Svalbard Treaty. Jan Mayen is a remote island in the Arctic Ocean; it has no permanent population and is administrated by the County Governor of Nordland. Svalbard and Jan Mayen have in common that they are the




Nightly prices starting at. \$70 before taxes and fees. Total number of reviews. 1.3K reviews. Family-friendly rentals. 10 properties are a good fit for families. Wifi availability. 20 properties include access to wifi. Popular amenities. Apartment rentals Svalbard and Jan Mayen;

SOLAR PLATE KI PRICE SVALBARD AND JAN MAYEN



Svalbard and Jan Mayen islands guarantee you sun, magical beaches, and unique cultural heritage. There is hardly a place less traveled by tourists. The Berenberg peak dominates the island's panorama - it is the world's northernmost active surface volcano. Jan Mayen is uninhabited. The only inhabitants of the island are the Norwegian weather station staff, to ???



The population of Svalbard and Jan Mayen stood at 2,596 in January 2024. Data shows that Svalbard and Jan Mayen's population increased by 92 (+3.7 percent) between early 2023 and the start of 2024. 46.4 percent of Svalbard and Jan Mayen's population is female, while 53.6 percent of the population is male.



Find the top-rated and best-reviewed tours and activities in Svalbard and Jan Mayen for 2024. From prices and availability to skip-the-line options and mobile tickets, get all the information you need to make the most of your trip to Svalbard and Jan Mayen.


SOLAR PLATE KI PRICE SVALBARD AND JAN MAYEN



Calculate sunrise, sunset, solar noon, day length, solar eclipse, shadow length and twilight for Longyearbyen, Svalbard And Jan Mayen Online interactive map with sun movement, sun location and get monthly sun data for Longyearbyen, Svalbard And Jan Mayen



January Weather in Longyearbyen Svalbard & Jan Mayen. Daily high temperatures are around 15°F, rarely falling below -7°F or exceeding 34°F.. Daily low temperatures decrease by 2°F, from 6°F to 3°F, rarely falling below -18°F or exceeding 26°F.. For reference, on July 21, the hottest day of the year, temperatures in Longyearbyen typically range from 41°F to 47°F, while on ???



Jan Mayen ist eine 373 km² grosse Insel etwa 550 km nordöstlich von Island und rund 500 km östlich von Grönland [1] an der Grenze zwischen der Grönlandsee und dem Europäischen Nordmeer. Sie gehört politisch zu Norwegen, ist aber keiner der norwegischen Provinzen zugeordnet. Die Insel wird von der Provinz Nordland verwaltet; der zuständige Verwaltungssitz ???

SOLAR PLATE KI PRICE SVALBARD AND JAN MAYEN



Complete Travel Guide for Svalbard and Jan Mayen
Exploring the Arctic region is a unique and once-in-a-lifetime experience for many travelers. Svalbard and Jan Mayen, while remote, offer a glimpse into the beauty and extremity of polar environments. This comprehensive guide will help you plan your journey to these extraordinary Norwegian territories.




Svalbard and Jan Mayen offer an unparalleled encounter with the Arctic's untamed beauty - a journey through snow-capped mountains, icy fjords, and a world of rare wildlife. These lands invite adventurers to embark on an Arctic expedition, witnessing the wonders of nature in its purest form, leaving an indelible mark of awe and reverence for the unspoiled wilderness of the far north.



Svalbard and Jan Mayen (Norwegian: Svalbard og Jan Mayen, ISO 3166-1 alpha-2: SJ, ISO 3166-1 alpha-3: SJM, ISO 3166-1 numeric: 744) is a statistical designation defined by ISO 3166-1 for a collective grouping of two remote jurisdictions of Norway: Svalbard and Jan Mayen. While the two are combined for the purposes of the International Organization for Standardization (ISO) categor???

SOLAR PLATE KI PRICE SVALBARD AND JAN MAYEN



Svalbard and Jan Mayen - prices, cost of travel and accommodation 2024 Prices of Sports And Leisure
Svalbard and Jan Mayen - prices in restaurants, prices of food and drinks, transportation, fuel, apartments, hotels, supermarkets, clothing, currency - svalbard



At the same time, the Armed Forces wants to build fiber cable to Jan Mayen. The price tag is between NOK 1 and 2 billion. Plans for New Fiber Cable to Svalbard and Jan Mayen. The Svalbard-Norway fibreoptic cable at its ???



Solar Panel Factory 360W Solar Plate Price South Africa New model high power monocrystalline solar panel. high efficiency . New popular solar panel.
Product Specification: Solar cell: 5BB Mono 156mm;
Number Of Cells : 72pcs; Power Range:
310W-380W; Size: 1956*992*35mm; Certificate:
TUV, ROHS, CE, ISO;

SOLAR PLATE KI PRICE SVALBARD AND JAN MAYEN



PRICE FROM. US\$ 6 795. DURATION. 13.
ACTIVITIES. 2025 27 may. 2026 27 may.
HIGHLIGHTS. Jan Mayen. It's one of the few truly remote places on Earth and only accessible by boat. This volcanic island boasts incredible vistas of the northernmost active volcano in the world. Svalbard and Jan Mayen belong to the kingdom of Norway, whereas



Book your Ultimate Arctic Voyage from Svalbard to Iceland via Jan Mayen on 199-guest Ultramarine for wildlife, icebergs, mountains & history. Solar Eclipse Cruises & Tours; Destinations. Destinations. North America North America.



The islands are located north and northwest of Norway, within the southern limits of Arctic sea ice??? the northernmost point of Svalbard is within a 620 mi (1,000 km) of the North Pole. Svalbard is approximately 24,570 square mi (63,000 square km); Jan Mayen is approximately 145 square mi (373 square km).


SOLAR PLATE KI PRICE SVALBARD AND JAN MAYEN



Semantic Scholar extracted view of "Glacier atlas of Svalbard and Jan Mayen" by J. Hagen et al. Skip to search form Skip to main content Skip to account menu. Semantic Scholar's Logo. Search 222,812,160 papers from all fields of science. Search. Sign In Create Free Account.



List of prices in Longyearbyen, Svalbard and Jan Mayen (Svalbard and Jan Mayen) for food, housing, transportation, going out, and more on Aug 2023. Compare the Cost of Living in Longyearbyen, Svalbard and Jan Mayen with any other city in the world.



Im norwegischen Sprachgebrauch heisst die Inselgruppe Svalbard (???k?hle K?ste"). Jan Mayen ist eine 373 km? grosse Insel ca. 650 km nord?stlich von Island in der Gr?nlandsee und ist politisch gesehen ein integraler Teil Norwegens, geh?rt jedoch zu keiner der norwegischen Provinzen. Die Inselgruppe Spitzbergen liegt n?rdlich des

SOLAR PLATE KI PRICE SVALBARD AND JAN MAYEN



Bandera de Noruega, utilizada para representar a Svalbard y Jan Mayen Ubicaci?n de Svalbard. Svalbard y Jan Mayen es una denominaci?n utilizada por la ISO 3166-1 [1] con fines estad?sticos, en el que se agrupan dos territorios de Noruega con jurisdicciones separadas: Svalbard y Jan Mayen.. Tanto Svalbard como Jan Mayen son "parte del Reino de Noruega", aunque no est?n ???



3 ? Grid flexibility will be required in both directions to stabilise prices (security) and, more importantly, avoid curtailment of renewable energy (efficiency). Solar PV's key role in a 6 ???