




The island is claimed by both the U.S. and Haiti, as it lies on the Haitian island shelf. Navassa was annexed by the U.S. in 1857, but is now an uninhabited nature reserve. Bajo Nuevo Bank and Serranilla Bank also lie in the Caribbean Sea and are the smallest areas of the Minor Outlying Islands, each with a land area of 0.02 km<sup>2</sup>. The Bajo



On Oct. 2, 2024, the Moon will pass in front of the Sun, casting its shadow across parts of Earth. An annular solar eclipse will be visible in parts of South America, and a partial solar eclipse will be visible in parts of South America, Antarctica, North America, the Atlantic Ocean, and the Pacific Ocean, including Hawaii.



The Caribbean islands considered part of the United States Minor Outlying Islands include Navassa Island, a small island off the coast of Haiti that is claimed by both Haiti and a small group of Columbians calling the island a sovereign nation; the Baja Nuevo Bank, a small uninhabited sand bank; and the Serranilla Bank, a larger, mostly



? 1/4  
??  
???????????????????? 1/4 ?United States Minor  
Outlying Islands? 1/4 ??????ISO 3166-1  
??<????????????????????????????????????  
??<????????9????(R)????????????????  
??(R)???????? ISO 3166-1 alpha-2? 1/4  
?2????? 1/4 ???? 1/4 ?????? "UM"???alpha-3?  
1/4 ?3????? 1/4 ???? 1/4 ?????? "UMI"???



On Oct. 2, 2024, the Moon will pass in front of the Sun, casting its shadow across parts of Earth. An annular solar eclipse will be visible in parts of South America, and a partial solar eclipse will be visible in parts of South America, Antarctica, ???



The United States Minor Outlying Islands (USMOI) consist of nine islands or island groups that are small and uninhabited or sparsely populated. These islands include Baker Island, Howland Island, Jarvis Island, Johnston Atoll, Kingman Reef, Midway Atoll, Navassa Island, Palmyra Atoll, and Wake Island.


# SOLAR RESERVE U S OUTLYING ISLANDS



US-based solar power projects developer SolarReserve has scrapped its plans to build the A\$650m (\$461m) solar thermal power plant at Port Augusta in South Australia after failing to raise finance for the project. April 8, 2019. Share Copy Link; Share on X; Share on LinkedIn



The United States Minor Outlying Islands, a statistical designation defined by the International Organization for Standardization's ISO 31661 code, consist of eight United States insular areas in the Pacific Ocean (Baker Island, Howland Island, Jarvis Island, Johnston Atoll, Kingman Reef, Midway At



US-based SolarReserve has entered a long-term generation project agreement (GPA) with the Government of South Australia to build a 150MW solar thermal power plant near the town of Port Augusta. The proposed Aurora Solar Energy Project will also feature an energy storage system designed to store 1,100MWh for up to eight hours.

# SOLAR RESERVE U S OUTLYING ISLANDS



Although solar power is packed with potential, prices are kept impractically high because output drops to zero after sundown. But new innovations in solar energy storage, including molten salt energy storage and artificial photosynthesis, are making strides in the quest for 24-hour solar power.



The United States Minor Outlying Islands is a collection of nine beautiful and remote islands located in the Pacific Ocean and the Caribbean Sea. Although the islands are uninhabited, they are home to a diverse range of flora and fauna, making them a haven for wildlife enthusiasts and nature lovers. If we find that a user has violated this



The US Minor Outlying Islands are a chain of islands that are US overseas territories. As such, it is counted as the US for country streak purposes. The guide will be somewhat skewed towards the Midway Atoll, as that is the only island with pinpointable coverage.

# SOLAR RESERVE U S OUTLYING ISLANDS



ROSLYN ??? Representatives of Teanaway Solar Reserve LLC, the group proposing to build a solar reserve in the Teanaway, outlined details of its supplemental conditional use permit application



The Outlying Islands are all the islands that make up the territory of Hong Kong, with the exception of Hong Kong Island and some smaller islands near its coast. There are 263 islands over 500 m<sup>2</sup> in Hong Kong, [1] the vast majority of which are located within the New Territories, with significant numbers located in Islands District in the south and southwest, Sai Kung ???



The United States Minor Outlying Islands are mostly uninhabited, used primarily for scientific research or as wildlife refuges, thus making it difficult to assign typical safety ratings as would be applied to cities or towns. Safety concerns are minimal due to ???



# SOLAR RESERVE U S OUTLYING ISLANDS



Tucked away in the vast expanse of the Pacific and Caribbean oceans, the United States Minor Outlying Islands (USMOI) are a group of nine remote islands that remain largely unknown to the average traveler. These tiny islands, scattered across the globe, offer a unique blend of untouched natural beauty, fascinating history, and unparalleled



The Solar-Reserve blog is here to provide solar energy news, information, and tips to anyone interested in learning more about solar energy. Here you will find solar power articles, information on government incentives related to solar energy, and related equipment to ???




A global solar-development company that received a \$737-million loan guarantee from the U.S. Department of Energy in 2011 and \$4 million in subsequent awards is now suing DOE and its own subsidiary for interfering with its "right to participate in the management" of Tonopah Solar Energy, the subsidiary established by Santa Monica, ???

# SOLAR RESERVE U S OUTLYING ISLANDS




Wandile Motlana, Kensani Group chairman, said the projects will require an investment of more than \$600m over the next two years. The preferred bidder status provides the consortium with the right to proceed with carrying out the 20-year government-supported power purchase agreements with South African power utility, Eskom.



The United States Minor Outlying Islands, a statistical designation defined by the International Organization for Standardization's ISO 31661 code, consist of eight United States insular areas in the Pacific Ocean ???



Nonetheless, they are grouped together for statistical convenience. You will be able to say from the United States Minor Outlying Islands map that it lies in the North Pacific Ocean and is very near to Hawaii. 2. What is the time in United States Minor Outlying Islands? The time in United States Minor Outlying Islands comes in four different



? 1/4 ?? 1/4 ? United States Minor Outlying Islands  
? 1/4 ?,ISO 3166-1,"UM"???? ???um???, ???



? 1/4 ?? 1/4 ? United States Minor Outlying Islands  
? 1/4 ?,ISO 3166-1,"UM"???????