

Should the South Georgia & South Sandwich Islands have a no-take marine area?

Scientists and governments are calling for large no-take marine areas, free from industrial exploitation. The South Georgia and South Sandwich Islands Marine Protected Area is undergoing its second five-yearly review. Recovery of baleen whales coupled with climate change, means managers must be alert to alternative future ecosystem states.

What is the ccTLD for South Georgia and the South Sandwich Islands?

The Internet country code top-level domain (ccTLD) for South Georgia and the South Sandwich Islands is .gs. The parts of the islands that are not permanently covered in snow or ice are part of the Scotia Sea Islands tundra ecoregion.

Who owns South Georgia and the South Sandwich Islands?

The United Kingdom claimed sovereignty over South Georgia in 1775 and the South Sandwich Islands in 1908. The territory of "South Georgia and the South Sandwich Islands" was formed in 1985; previously, it had been governed as part of the Falkland Islands Dependencies.

Is South Georgia a small island?

It is a remote and inhospitable collection of islands, consisting of South Georgia and a chain of smaller islands known as the South Sandwich Islands. South Georgia is 165 kilometres (103 mi) long and 35 kilometres (22 mi) wide and is by far the largest island in the territory.

What are the priority recommendations to the South Georgia & South Sandwich Islands MPA review?

Priority recommendations to the South Georgia and South Sandwich Islands MPA Review (see main paper for more details) include: 1. Implement the revised CCAMLR management framework for the krill fishery, with initial priority emphasis on the winter period at South Georgia.

Are South Georgia and the South Sandwich Islands mountainous?

South Georgia and the South Sandwich Islands are a collection of islands in the South Atlantic Ocean. Most


SOUTH GEORGIA AND SOUTH SANDWICH ISLANDS BATTERY DISTRIBUTION SYSTEM



of the islands, rising steeply from the sea, are rugged and mountainous. At higher elevations, the islands are permanently covered with ice and snow.



South Georgia and the South Sandwich Islands (SGSSI) are surrounded by oceans that are species-rich, have high levels of biodiversity, important endemism and which also support large aggregations of charismatic upper trophic level species.



South Georgia and the South Sandwich Islands (SGSSI) is a British Overseas Territory in the southern Atlantic Ocean. It is a remote and inhospitable collection of islands, consisting of South Georgia and a chain of smaller islands known as the South Sandwich Islands. South Georgia is 165 kilometres (103 mi) long and 35 kilometres (22 mi) wide


SOUTH GEORGIA AND SOUTH SANDWICH ISLANDS BATTERY DISTRIBUTION SYSTEM



The South Georgia and South Sandwich Islands MPA (hereafter, SGSSI MPA) 4 covers the entirety of the Maritime Zone, extending to 200 nm. The MPA is one of the world's largest, covering an area of 1.24 million km². It was established with the aim of conserving the rich marine biodiversity and for providing a framework for marine environmental



South Georgia and the South Sandwich Islands.
Published: September 2018. Citation:
UNEP-WCMC. 2018, A review of terrestrial protected areas: South Georgia and the South Sandwich Islands. Cambridge, UK. The UN Environment World Conservation Monitoring Centre (UNEP-WCMC) is the specialist biodiversity assessment centre of



Options for the future management of South Georgia and the South Sandwich Islands are considered at the end of the paper. Some management proposals, though suggested in 2012 and 2013, were only implemented by GSGSSI in 2019, after the first five-yearly review.

SOUTH GEORGIA AND SOUTH SANDWICH ISLANDS BATTERY DISTRIBUTION SYSTEM



? 1/4 ?? 1/4 ?South Georgia and The South Sandwich Islands,? 1/4 ?SGSSI? 1/4
?,???56?18???-59?30??????26?-28?30???,???2,
000??????7,310???



The ultimate goal of the Argentinian forces was to annex the South Sandwich Islands, South Georgia, and the Falklands. Despite these plans, however, the British moved in to re-take the territory, and on June 20, 1982, the British were successful in defeating the invading Argentine forces. By 1985, both South Georgia and the South Sandwich



South Georgia & the South Sandwich Islands is at the northern limit of the krill distribution. Krill at South Georgia & the South Sandwich Islands are not self-sustaining but dependent on the northerly movement of krill in the currents of the Southern Ocean from their spawning grounds under the ice in the Antarctic Peninsula and Weddell Sea.

SOUTH GEORGIA AND SOUTH SANDWICH ISLANDS BATTERY DISTRIBUTION SYSTEM



The South Georgia and South Sandwich Islands MPA was designated in 2012, with additional provisions implemented in 2013, and further enhanced measures announced in 2018 following the first 5-year MPA review.




1. South Georgia is not part of Antarctica. South Georgia and the South Sandwich Islands are a chain of sub-Antarctic islands in the Southern Ocean. They are located more than 2,000km from the continent of Antarctica but the reason many people associate the two is that many cruises to Antarctica also stop by South Georgia.. 2.



FAO International Plan of Action-Seabirds: An assessment for fisheries operating in South Georgia and South Sandwich Islands by Nigel Varty, Ben Sullivan and Andy Black BirdLife International Global Seabird Programme Cover photo ??? Fishery Patrol Vessel (FPV) Pharos SG in Cumberland Bay, South Georgia This document should be cited as: Varty, N., Sullivan, B. J. ???

SOUTH GEORGIA AND SOUTH SANDWICH ISLANDS BATTERY DISTRIBUTION SYSTEM



? 1/4 ?? 1/4 ? South Georgia and the South Sandwich Islands, SGSSI ? 1/4 ????? , ???



reviewed papers relating to the marine environment at South Georgia & the South Sandwich Islands have been published since 2018, many of which address knowledge gaps identified in the first review. The purpose of the symposium is to showcase the research which has been carried out within the MPA since the last review and to consider



Fishes of the genus *Muraenolepis* are regularly caught in commercial and research fishing in the waters around South Georgia and the South Sandwich Islands, but for many years there has been uncertainty about the specific identity of the species being caught. Here, we used morphological and molecular data to clarify the identity of specimens of ???

SOUTH GEORGIA AND SOUTH SANDWICH ISLANDS BATTERY DISTRIBUTION SYSTEM



South Georgia and the South Sandwich Islands are a collection of exceptionally remote islands in the Southern Atlantic. Although considered as one entity they represent two physically distinct island groups, with the South Georgia cluster ranging between 560 and 800km west of the South Sandwich Island arc (Figure 1).



80% of Government expenditure goes towards protecting the unique environment that is South Georgia and the South Sandwich Islands. Increases in these charges will help to ensure that the Government can continue to provide outstanding stewardship and implement the vision to protect, sustain and inspire.



Summary for Unconstrained individual countries 2000-2020 (100m resolution) - South Georgia and the South Sandwich Islands 1 Dataset. Activity. ianhopkinson updated the dataset South Georgia and the South Sandwich Islands - Population Counts 6 months ago hdx_bot_scrapers updated

SOUTH GEORGIA AND SOUTH SANDWICH ISLANDS BATTERY DISTRIBUTION SYSTEM




South Georgia South Georgia and its associated smaller offshore islands, islets and stacks lie between the parallels of 53°00'S and 55°00"S, and between the meridians of 34°30'W and 42°00'W. These islands are very isolated, lying about 870 miles (1,400 km) east-south-east of the Falkland Islands, 963 miles (1,550 km) north-east of



Georgia Power, a subsidiary of Southern Company (NYSE: SO), has energized its 65-MW/260-MWh Mossy Branch Battery Energy Storage System (BESS), aimed at enhancing grid resilience across Georgia. The newly operational facility, located near Columbus in Talbot County, will provide four hours of storage capacity and operate as a standalone unit




SOUTH GEORGIA AND SOUTH SANDWICH ISLANDS BATTERY DISTRIBUTION SYSTEM



One of the largest single MPAs in the world, the South Georgia and South Sandwich Islands (SGSSI), was designed taking into consideration several conservation targets (GSGSSI 2013, Handley



This review of the physical and biological features of the United Kingdom (U.K.) overseas territories of South Georgia and South Sandwich Islands (SGSSI) is undertaken to estimate the importance of the islands in terms of marine conservation in ???



South Georgia and the South Sandwich Islands are two groups of sub-Antarctic islands of the Southern Ocean east of the southern tip of South America, north of Antarctica. These islands are one of the most remote places in the world, with the only access being by sea. The Southern Ocean is one of the roughest in the world with storms that can make even the most hardened ???

SOUTH GEORGIA AND SOUTH SANDWICH ISLANDS BATTERY DISTRIBUTION SYSTEM



OverviewHistoryLanguagesGeographyClimateGovernmentEconomyEcology



the vicinity of South Georgia and the South Sandwich Islands Marine and regulate human activities within the marine system (Fig. 2). These measures aim to protect habitats and species, including: (i) the (GSGSSI, 2021), understanding their distribution in relation to the SGSSI MPA, particularly for the most abundant species, humpback