



Like South Georgia, the South Sandwich Islands also support globally m Height of the territorys highest peak, Mount Paget. ~60% Proportion of the territory under permanent snow/ice cover. 6 1: Natural and cultural heritage significant proportions of certain species, for example, Antarctic fulmars (*Fulmarus glacialis*: LC)




OverviewHistoryLanguagesGeographyClimateGove
rnmntEconomyEcology



If you're considering exploring South Georgia and the South Sandwich Islands beyond the usual tourist spots, our comprehensive guide on South Georgia and the South Sandwich Islands tourist visa offers deeper insights and broader options for travelers of different nationalities. For those transiting through other countries en route to South

SOUTH GEORGIA AND SOUTH SANDWICH ISLANDS POWERWALL DOMOSA



Krill at South Georgia & the South Sandwich Islands are not self-sustaining but dependent on the northerly movement of krill in the currents of the Southern Ocean from their spawning grounds under the ice in the Antarctic Peninsula and Weddell Sea. Krill reproduction is highly dependent on sea ice conditions and hence environmental factors.




The island of South Georgia is unusual among oceanic islands for having pre-Cretaceous sedimentary rocks underlying much of the island and a significant portion of felsic igneous rocks. Two-thirds of the island consists of intensely folded flysch, capped with Aptian age fossils, tuff and greywacke in the Cumberland Bay Series.



SOUTH GEORGIA AND SOUTH SANDWICH ISLANDS POWERWALL DOMOSA



South Sandwich Islands, group of actively volcanic islets in the South Atlantic Ocean, north of the Weddell Sea and 470 miles (760 km) southeast of the island of South Georgia. They extend for 190 miles (305 km), occupy 120 square miles (310 square km), and are covered with glaciers. Until 1985 they were included within the Falkland Islands (Islas ???)



South Georgia and the South Sandwich Islands, SGSSI) ??? brytyjskie terytorium zamorskie na po??udniowym Oceanie Atlantyckim. Le? 1/4 y niedaleko po??udniowego ko??a podbiegunowego. Terytorium obejmuje wyspy: Georgia Po??udniowa oraz Sandwich Po??udniowy, kt?re poprzednio administracyjnie podlega??y pod Falklandy.



The South Georgia and South Sandwich Islands Marine Protected Area (SGSSI-MPA) is one of the world's largest MPAs, covering an area of 1.24 million km² (an area 5 x larger than the UK). It was established in 2012 with the aim of conserving the rich marine biodiversity within the Territory's maritime zone and provides a framework for our

SOUTH GEORGIA AND SOUTH SANDWICH ISLANDS POWERWALL DOMOSA



South Georgia and the Sandwich Islands are UK Overseas Territories. And in 2022 the Government designated them as Protected Areas for better conservation and to keep tourism responsible too. Secret Atlas is committed ???



Our film "South Georgia ??? A Visitor's Guide" is compulsory viewing for all visitors to South Georgia. Its aim is to inspire visitors to respect and protect the island and its wildlife during their visit. Narrated by Sir David Attenborough, and produced by leading wildlife film-makers Silverback Films, the story showcases the incredible story of South Georgia's ecological recovery




South Georgia and the Sandwich Islands are UK Overseas Territories. And in 2022 the Government designated them as Protected Areas for better conservation and to keep tourism responsible too. Secret Atlas is committed to sustainable travel and limiting our impact on the places we visit. We also follow Arctic Expedition Cruise Operators (AECO

SOUTH GEORGIA AND SOUTH SANDWICH ISLANDS POWERWALL DOMOSA



South Georgia and South Sandwich Islands are to become a Terrestrial Protected Area which would further protect the most diverse populations of seabirds and marine mammals on Earth, including 25% of the world's gentoo penguins.
r/UpliftingNews. r/UpliftingNews.



S?dgeorgien (englisch: South Georgia, spanisch: Isla San Pedro oder Georgia del Sur) ist sowohl der Name einer einzelnen Insel als auch die Bezeichnung der Inselgruppe, zu der sie geh?rt.Das Gebiet z?hlt politisch zum britischen ???




? 1/4 ?? 1/4 ?South Georgia and The South Sandwich Islands,? 1/4 ?SGSSI? 1/4
?,,???56?18???-59?30??????26?-28?30???,???2,
000???????7,310???

SOUTH GEORGIA AND SOUTH SANDWICH ISLANDS POWERWALL DOMOSA



With 11 main islands and several smaller islets, the South Sandwich Islands are also part of the South Georgia British Overseas Territory, despite lying around over 700-kilometres southeast. Volcanic in origin, this island chain is incredibly inhospitable and consists of numerous perilous peaks, some of which remain active while others are snow



Location: South Georgia, South Georgia and South Sandwich Islands (-55.09300 -42.35474 -53.35008 -35.40576) Average elevation: 30 ft. Minimum elevation: 0 ft. Maximum elevation: 8,570 ft. Other topographic maps. Click on a map to view its topography, its elevation and its terrain. King Edward Point.



British overseas territory in the Southern Atlantic Ocean. This page was last edited on 27 November 2024, at 11:44. All structured data from the main, Property, Lexeme, and EntitySchema namespaces is available under the Creative Commons CC0 License; text in the other namespaces is available under the Creative Commons Attribution-ShareAlike License; ???

SOUTH GEORGIA AND SOUTH SANDWICH ISLANDS POWERWALL DOMOSA



,???? 1/4 ?? 1/4 ?1300,,,1985 ???



? 1/4 ?? 1/4 ? South Georgia and the South Sandwich Islands, SGSSI ? 1/4 ???? , ???



A list of 49 approved visitor sites is included as an annex in the Visiting South Georgia. Some approved sites are only suitable for Zodiac cruising and cruise ships carrying in excess of 200 passengers are only permitted to land passengers at certain sites.

SOUTH GEORGIA AND SOUTH SANDWICH ISLANDS POWERWALL DOMOSA



Can you complete the fact file for the South Georgia and South Sandwich Islands? By Manicgamer04.
3m. 10 Questions. 40 Plays 40 Plays 40 Plays.
Comments. Comments. Give Quiz Kudos. Give Quiz Kudos-- Ratings. PLAY QUIZ Score.
Numerical. Percentage. 0/10. Timer. Default Timer.
Practice Mode. Quiz is untimed.



? 1/4 ?? 1/4 ?South Georgia and The South Sandwich Islands,? 1/4 ?SGSSI? 1/4
?,,???56?18???-59?30???????26?-28?30???,???
???



Together, South Georgia and the South Sandwich Islands form part of the Scotia Arc, which extends from the tip of South America to Antarctica (and also includes the South Shetland and South Orkney Islands, though these are not part of the British dependency). The island of South Georgia is 105 mi (170 km) long, and about 25 mi (40 km) wide.

SOUTH GEORGIA AND SOUTH SANDWICH ISLANDS POWERWALL DOMOSA



S?dgeorgien (englisch: South Georgia, spanisch: Isla San Pedro oder Georgia del Sur) ist sowohl der Name einer einzelnen Insel als auch die Bezeichnung der Inselgruppe, zu der sie geh?rt. Das Gebiet z?hlt politisch zum britischen ?berseegebiet S?dgeorgien und die S?dlichen Sandwichinseln und wird, wie die Falklandinseln, von Argentinien beansprucht.



With 11 main islands and several smaller islets, the South Sandwich Islands are also part of the South Georgia British Overseas Territory, despite lying around over 700-kilometres southeast. Volcanic in origin, this island chain is incredibly ???



GSGSSI would like to congratulate Tristan da Cunha on the establishment of their new Marine Protection Zone. With the establishment of this protected area, Tristan da Cunha joins South Georgia & the South Sandwich Islands and other UK Overseas Territories, including Ascension, St Helena, Pitcairn and the British Indian Ocean Territory, in making a lasting commitment to ???

SOUTH GEORGIA AND SOUTH SANDWICH ISLANDS POWERWALL DOMOSA



Closeup map of the South Sandwich Islands NASA satellite photograph of Montagu Island. The South Sandwich Islands comprise 11 mostly volcanic islands (excluding tiny satellite islands and offshore rocks), with some active volcanoes. They form an island arc running north-south in the region 56°18'N-59°27'S, 26°23'W-28°08'W, between about 350 and 500 mi (300 and 430 nmi; ???



? 1/4 ?? 1/4 ?South Georgia and The South Sandwich Islands,? 1/4 ?SGSSI? 1/4 ?,,,??? 56°18'N-59°30'N-26°-28°30'W,???