



? 1/4 ?? 1/4 ?South Georgia and The South  
Sandwich Islands,? 1/4 ?SGSSI? 1/4  
?,,,??56?18???-59?30??????26?-28?30???,???  
???



Both island clusters float due-east of the southern  
Patagonian coast, with the Falklands being about  
500km off the shores (about the latitude of Rio  
Gallegos, Argentina) and South Georgia and the  
South Sandwich Islands (as the archipelago is  
known) floating a further 1,500km southeast of that.  
South Georgia is obviously the most remote and



South Georgia and the South Sandwich Islands  
Cruises to Antarctica, Polar Travel With Cool  
Antarctica and Antarctica Travels Notes \* Prices are  
per person. the lowest price is usually for triple  
occupancy in a basic cabin, the highest for double  
occupancy in the best available suite. Options such  
as kayaking are usually booked when the cruise is  
booked, they may be at ???

# SOUTH GEORGIA AND SOUTH SANDWICH ISLANDS SUNOTEC GROUP



South Georgia and the South Sandwich Islands (von der Inselregierung verwendete Abkürzung SGSSI [1]) sind ein britisches Überseegebiet im Südatlantik, das aus South Georgia und den South Sandwich Islands besteht. Die Inseln sind 3677 km vom Südpol entfernt. Da sie nördlich des 60. Breitengrades südlicher Breite liegen, fallen sie nicht in den Anwendungsbereich des ???



South Georgia is situated 800 miles SE of the Falkland Islands. The main island of South Georgia is approximately 170 km long and between 2 and 40 km wide and occupies an area of 3,755 km<sup>2</sup>, more than half of which is permanently ice covered. The coast is rich in wildlife and home to huge colonies of penguins, seals and albatross.



South Georgia is an island in the South Atlantic Ocean that is part of the British Overseas Territory of South Georgia and the South Sandwich Islands. It lies around 1,400 kilometres (870 mi) east of the Falkland Islands. Stretching in ???

# SOUTH GEORGIA AND SOUTH SANDWICH ISLANDS SUNOTEC GROUP



South Georgia is an island in the South Atlantic Ocean that is part of the British Overseas Territory of South Georgia and the South Sandwich Islands lies around 1,400 kilometres (870 mi) east of the Falkland Islands. Stretching in the east-west direction, South Georgia is around 170 kilometres (106 mi) long and has a maximum width of 35 kilometres (22 mi).




South Georgia and the Sandwich Islands are UK Overseas Territories. And in 2022 the Government designated them as Protected Areas for better conservation and to keep tourism responsible too. It's a member of the "blue ???



Government of South Georgia & the South Sandwich Islands. NEWS. Latest News; Newsletter Archive; VISITORS. How to Visit; Visitor Policy & Risk Awareness; Stanley, Falkland Islands, South Atlantic, Tel: +500 28200 Fax: +500 28201 Contact Us: here. Links. Sitemap About SGSSI SG Newsletter Visit South Georgia

# SOUTH GEORGIA AND SOUTH SANDWICH ISLANDS SUNOTEC GROUP

---



South Georgia and the South Sandwich Islands.  
Published: September 2018. Citation:  
UNEP-WCMC. 2018, A review of terrestrial  
protected areas: South Georgia and the South  
Sandwich Islands. Cambridge, UK. The UN  
Environment World Conservation Monitoring Centre  
(UNEP-WCMC) is the specialist biodiversity  
assessment centre of

Hansard record of the item : "South Georgia and the  
South Sandwich Islands: Marine Protected Area" on  
Wednesday 22 November 2023. As one of the  
vice-chairs of the all-party parliamentary group on  
the environment, I said in a recent contribution to  
our COP28 publication "Keeping 1.5 alive",



# SOUTH GEORGIA AND SOUTH SANDWICH ISLANDS SUNOTEC GROUP



Argentina did not protest about British sovereignty over South Georgia until 1927 and the South Sandwich Islands until 1938. (Antarctic Case, United Kingdom/Argentina Order, 16 March 1956). The British administered both territories some years before




Our film "South Georgia ??? A Visitor's Guide" is compulsory viewing for all visitors to South Georgia. Its aim is to inspire visitors to respect and protect the island and its wildlife during their visit. Narrated by Sir David Attenborough, and produced ???



SUNOTEC is Europe's market leader in the construction of ground-mounted photovoltaic plants. Founded in 2012, the company has now more than 1,400 permanent employees and operates from its headquarters in Sofia (Bulgaria) and Munich (Germany).

# SOUTH GEORGIA AND SOUTH SANDWICH ISLANDS SUNOTEC GROUP



General Information. Capital: King Edward Point  
Other Main Settlements: Grytviken, Stromness (now abandoned)  
Currency: British Pound  
Language: English  
Population: Around 30 temporary residents, no permanent population.  
Area: 3903km<sup>2</sup> (including the South Sandwich Islands)  
Where is South Georgia Island? South Georgia Island is one of the most remote destinations ???



ABOUT South Georgia and the South Sandwich Islands  
Suck my ass. yes only 30 of us our history  
[en.wikipedia ] Our Lan house [c1.staticflickr ] VIEW ALL.  
POPULAR DISCUSSIONS Group Player of the Week: Administrators Members 8 MEMBERS. 0. IN-GAME. 1. ONLINE. 0 IN CHAT. Enter chat room  
Founded. January 8, 2015.




A list of 49 approved visitor sites is included as an annex in the Visiting South Georgia. Some approved sites are only suitable for Zodiac cruising and cruise ships carrying in excess of 200 passengers are only permitted to land passengers at certain sites.

# SOUTH GEORGIA AND SOUTH SANDWICH ISLANDS SUNOTEC GROUP



northernmost island in the South Sandwich Islands group, 342 miles (550 km) to the east-south-east. The island group covers 1,450 square miles (3,755 square km) and ranks as the third-largest sub-Antarctic archipelago after the Falkland Islands and Iles Kerguelen. South Georgia itself is 106 miles (170 km) long and 1.2 to 25 miles (2 to 40 km




? 1/4 ?? 1/4 ?South Georgia and The South Sandwich Islands,? 1/4 ?SGSSI? 1/4 ?,,,??? 56?18???-59?30??????26?-28?30???,???




It is a remote and inhospitable collection of islands, consisting of South Georgia and a chain of smaller islands, known as the South Sandwich Islands. South Georgia is 105 miles long and covers 1,0507 square miles; by far the largest island in the territory. The South Sandwich Islands lie about 325 miles southeast of South Georgia.


# SOUTH GEORGIA AND SOUTH SANDWICH ISLANDS SUNOTEC GROUP



? 1/4 ?? 1/4 ? South Georgia and the South Sandwich Islands, SGSSI ? 1/4 ???? ,??? „3592 ???



The southern eight islands of the Sandwich Islands Group were discovered by James Cook in 1775. The northern three were discovered by Fabian Gottlieb von Bellingshausen in 1819. [clarification needed (see talk)]Departing from South Georgia, Captain Cook sailed to the southeast to discover Clerke Rocks and a group of islands which he named "Sandwich Land" ???




Krill at South Georgia & the South Sandwich Islands are not self-sustaining but dependent on the northerly movement of krill in the currents of the Southern Ocean from their spawning grounds under the ice in the Antarctic Peninsula and Weddell Sea. Krill reproduction is highly dependent on sea ice conditions and hence environmental factors.



# SOUTH GEORGIA AND SOUTH SANDWICH ISLANDS SUNOTEC GROUP



If you're considering exploring South Georgia and the South Sandwich Islands beyond the usual tourist spots, our comprehensive guide on South Georgia and the South Sandwich Islands tourist visa offers deeper insights and broader options for travelers of different nationalities. For those transiting through other countries en route to South



1 South Georgia Island is the only inhabited island, with the summer-only settlement of Grytviken, and the only one regularly visited by cruise ships. Minor islands are ranged along its north coast ??? those visited by cruises are Willis, Bird, Albatross and Prion, and Cooper. The south coast is exposed to raging winds and waves and is seldom visited ??? Annenkov is the only large island ???



Find the best posts and communities about South Georgia And The South Sandwich Islands on Reddit. Find the best posts and communities about South Georgia And The South Sandwich Islands on Reddit. A subreddit dedicated to the South Korean boy group ??(C)????????????, most commonly known as BTS, Beyond the Scene, or Bangtan Boys. News, images

# SOUTH GEORGIA AND SOUTH SANDWICH ISLANDS SUNOTEC GROUP

---



South Georgia, sometimes referred to as Isla San Pedro, is an island that is located in the South Atlantic Ocean and is part of the British administration of the South Sandwich Islands and part of the British Overseas Territory of South Georgia. The island is located 1400km from the Falkland Islands and is about 170km long and 35km wide.