

Is Jan Mayen the same as Svalbard?

Although administered separately, in the ISO 3166-1 standard, Jan Mayen and Svalbard are collectively designated as Svalbard and Jan Mayen, with the two-letter country code "SJ". It was also given the web domain of .sj. However, the domain is not in use and Norway's .no is used in its place.

How can Svalbard maintain a secure and sustainable supply?

Furthermore, the case found that the best long-term solution for Svalbard to maintain a secure and sustainable supply would be to integrate a mix of renewable energy technologies. Some of these technologies include: solar panels (PV), wind turbines, heat pumps connected to geothermal and both heat and electricity storage.

Can wind and solar power be used in Svalbard?

23) This approach is supported by an earlier case study prepared by The Nordic Council of Ministers (2018) titled 'De-carbonising Svalbard', 24) which suggests that wind and solar power used in combination with both electric boilers and heat pumps would provide ample electrical supply.

Will Svalbard be a big challenge for Russia's mining town Barentsburg?

While Norway begins to transition away from coal, a shift towards renewables on Svalbard appears to be a bigger challenge for the Russian mining town of Barentsburg. Due to the unique condition of the Svalbard Treaty, Russia's ability to remain active on Svalbard is connected to its resource extractive activities.

How has Norway diversified its activity in Svalbard?

Besides tourism, Norway has further diversified its activity on Svalbard by investing in high-level Arctic research. Norway has transformed the ex-mining town of Ny-Ålesund into an international Arctic research hub and established The University Centre in Svalbard (UNIS) in 1993.

Why does Norway need a climate plan for Svalbard?

The Minister of Climate and Environment Sveinung Rotevatn outlines the necessity to protect Norway's commitment to the 2030 and 2050 climate goals whilst ensuring that the project is constructed in a way that does not majorly intervene in the vulnerable natural landscape of Svalbard.

# SVALBARD AND JAN MAYEN ALTER ENERGY SOLUTION



Svalbard and Jan Mayen. 744. SJM. DOPA Explorer is the Joint Research Centre's web based information system on the world's protected areas, which helps the European Commission and other users to assess the state of and the pressure on protected areas at multiple scales.



Bandera de Noruega, utilizada para representar a Svalbard y Jan Mayen Ubicaci?n de Svalbard. Svalbard y Jan Mayen es una denominaci?n utilizada por la ISO 3166-1 [1] con fines estad?sticos, en el que se agrupan dos territorios de Noruega con jurisdicciones separadas: Svalbard y Jan Mayen.. Tanto Svalbard como Jan Mayen son "parte del Reino de Noruega", aunque no est?n ???



Jan Mayen Jan Mayen est? en Svalbard. Panorama: Mapa: Direcciones: Sat?lite: Mapa foto: Panorama: Mapa: Direcciones: Sat?lite: Mapa foto: Toque el mapa Foto: Tonreg15, CC BY-SA 3.0. Jan Mayen es una peque?a isla volc?nica de 377 km? de superficie, situada a medio camino entre el oc?ano ?rtico y el Atl?ntico norte, parcialmente


# SVALBARD AND JAN MAYEN ALTER ENERGY SOLUTION



The area potentially concerned stretches from Svalbard to Jan Mayen Island, covering 280 000 square kilometers of Arctic seabed. Despite protests and warnings from environmental organizations, scientists and many ???



Vacation Leave: Employees in Svalbard and Jan Mayen are entitled to 25 working days of paid vacation each year, with Saturdays counted as working days. Those over 60 receive an additional 6 days. Vacation Pay: Employees receive vacation pay at 10.2% of the previous year's gross earnings, potentially higher in some sectors.; Vacation Timing: Vacations are typically ???



Rent from people in Svalbard and Jan Mayen from ?16/night. Find unique places to stay with local hosts in 191 countries. Belong anywhere with Airbnb. 1st floor: hallway, bathroom, master bedroom, living room with open kitchen solution. 2nd floor: hallway and 2 bedrooms. There is a spacious storage room in the apartment that can be used to

# SVALBARD AND JAN MAYEN ALTER ENERGY SOLUTION



Agriculture Crime/Safety Culture Economics  
Education Environment Facts/Trivia Flags  
Geography Health History Infrastructure/Energy  
Law Manufacturing/Mining Military  
Politics/Government Population Sports  
Tech/Business Travel. Svalbard and Jan Mayen  
Flag Images. Download 1000px PNGDownload  
250px PNGDownload 100px PNG.



? 1/4 ?? 1/4 ? Svalbard og Jan Mayen,ISO 3166-1 ?  
1/4 ?SJ,ISO 3166-1 ? 1/4 ?SJM,ISO 3166-1 ? 1/4  
?744? 1/4 ?, ???



SvalBad, Longyearbyen. 599 likes ? 2 talking about  
this ? 59 were here. Welcome to SvalBad! Relax in  
the sauna heat and sweat your worries away if  
you're daring, take a refreshing, cold dip in the



# SVALBARD AND JAN MAYEN ALTER ENERGY SOLUTION



Svalbard and Jan Mayen islands guarantee you sun, magical beaches, and unique cultural heritage. There is hardly a place less traveled by tourists. The Berenberg peak dominates the island's panorama - it is the world's northernmost active surface volcano. Jan Mayen is uninhabited. The only inhabitants of the island are the Norwegian weather station staff, to ???



1 World Bank Income Classification as of the Fiscal Year 2023 2 GDP, Power Purchasing Parity (constant 2017 international \$) from the World Development Indicators 3 Population, total from the World Development Indicators



The islands are located north and northwest of Norway, within the southern limits of Arctic sea ice??? the northernmost point of Svalbard is within a 620 mi (1,000 km) of the North Pole. Svalbard is approximately 24,570 square mi (63,000 square km); Jan Mayen is approximately 145 square mi (373 square km).


# SVALBARD AND JAN MAYEN ALTER ENERGY SOLUTION



Jan Mayen is a volcanic island in the Arctic Ocean located at the border of the Norwegian Sea and the Greenland Sea. The single island covers an area of 377 square kilometres (146 sq mi) and is dominated by the 2,277-metre (7,470 ft) tall Beerenberg volcano. The island's only population is a combined military and meteorological outpost that operates a LORAN-C ???



Discover the latest voting powers of the country Svalbard and Jan Mayen Islands (SJ) - comprehensive data on recent projects, disclosed investments and disclosed projects. Finances One. For Focus Out. Home Data Financial Results Countries / Economies Summaries Publications Glossary About.




Jan Mayen is a volcanic island located 71° N and 8° W with an area of 373km<sup>2</sup>. The island was discovered by Jan Jacobs May von Schellinkhout and named for him by his first mate and mapmaker. Jan Mayen was a center of whaling activity until 1640-1650. Jan Mayen was selected by Austria as a base for the first International Polar Year (1882-83).

# SVALBARD AND JAN MAYEN ALTER ENERGY SOLUTION



? 1/4 ?? 1/4 ? Svalbard og Jan Mayen,ISO 3166-1 ?  
1/4 ?SJ,ISO 3166-1 ? 1/4 ?SJM,ISO 3166-1 ? 1/4  
?744? 1/4 ?,??? ,???



When it comes to Energy in Svalbard and Jan  
Mayen, the Refined petroleum products exports is  
whereas, the Refined petroleum products imports is  
. Factbook. Open main menu. Home; Africa;  
Europe; Check all different factbooks for Svalbard  
and Jan Mayen below. Svalbard and Jan Mayen  
Factbook; The Economy of Svalbard and Jan  
Mayen;



Svalbard e Jan Mayen (in norvegese Svalbard og  
Jan Mayen) ? una classificazione statistica definita  
dallo standard ISO 3166-1 [1] di due territori insulari  
della Norvegia settentrionale (Isole Svalbard e Jan  
Mayen). Svalbard e Jan Mayen sono anche  
accomunate dallo stesso dominio di primo livello  
nazionale, .sj.

# SVALBARD AND JAN MAYEN ALTER ENERGY SOLUTION



Svalbard and Jan Mayen (Norwegian: Svalbard og Jan Mayen, ISO 3166-1 alpha-2: SJ, ISO 3166-1 alpha-3: SJM, ISO 3166-1 numeric: 744) is a statistical designation defined by ISO 3166-1 for a collective grouping of two remote jurisdictions of Norway: Svalbard and Jan Mayen. While the two are combined for the purposes of the International Organization for Standardization ???



As the ocean currents meet around the island, air masses and air currents also converge, producing strong winds and a high wave energy along the coast of the island. From Iceland the North-Atlantic Midoceanic Ridge ???



Im norwegischen Sprachgebrauch heisst die Inselgruppe Svalbard (???k?hle K?ste"). Jan Mayen ist eine 373 km? grosse Insel ca. 650 km nord?stlich von Island in der Gr?nlandsee und ist politisch gesehen ein integraler Teil Norwegens, geh?rt ???



# SVALBARD AND JAN MAYEN ALTER ENERGY SOLUTION



The gross salary range for people working in Svalbard and Jan Mayen is typically from 12,035 NOK (minimum salary) to 38,101 NOK (highest average, actual maximum salary is higher). This is the total monthly salary including bonuses. Salaries can vary drastically among different job categories. If you are interested in the salary of a particular



???????????? 1/4  
??<?????<????????????????????????(R)?????  
(R)????????????????(R)????????????ISO  
3166-1????? 1/4 ??? (alpha-2 ? alpha-3)  
?????????SJ /  
SJM????????????????????????????????2,630 [2] ???.  
???????????? 1/4 ??<?????<????????????????  
1/4  
??<?????<??<????????????<????????????  
????????????????????????????????<?? 3/4  
????????????



Svalbard i Jan Mayen (norw. Svalbard og Jan Mayen, ISO 3166-1 alfa-2: SJ, ISO 3166-1 alfa-3: SJM, ISO 3166-1 numeryczny: 744) jest nazw?? statystycznej jednostki zdefiniowan?? w ISO 3166-1.Sk??ada si?? z dw??ch norweskich terytori??w z niezale? 1/4 n?? jurysdykcj??: Svalbard i Jan Mayen.Terytoria te s?? po????czone dla cel??w kategoryzacji Mi??dzynarodowej Organizacji ???