



What does Svalbard and Jan Mayen stand for?

Svalbard and Jan Mayen (Norwegian: Svalbard og Jan Mayen, ISO 3166-1 alpha-2: SJ, ISO 3166-1 alpha-3: SJM, ISO 3166-1 numeric: 744) is a statistical designation defined by ISO 3166-1 for a collective grouping of two remote jurisdictions of Norway: Svalbard and Jan Mayen.

What do Svalbard and Jan Mayen have in common?

Svalbard and Jan Mayen have in common that they are the only integrated parts of Norway not allocated to counties. While a separate ISO code for Svalbard was proposed by the United Nations, it was the Norwegian authorities who took initiative to include Jan Mayen in the code. Its official language is Norwegian.

What is MOSJ - environmental monitoring of Svalbard & Jan Mayen?

MOSJ (Environmental Monitoring of Svalbard and Jan Mayen) is an environmental monitoring system and part of the Norwegian Government's environmental monitoring in Norway. The site provides historical climate records (ocean, land, and atmosphere), including temperature precipitation, snow, permafrost and sea-ice.

What is Svalbard & Jan Mayen in ISO 3166-2?

ISO 3166-2: SJ is the entry for Svalbard and Jan Mayen in ISO 3166-2, a system for assigning codes to subnational administrative divisions. However, further subdivision for Svalbard and Jan Mayen occurs under Norway's entry, ISO 3166-2: NO:

What is a Svalbard & Jan Mayen islands?

The United Nations Statistics Division also uses this code, but has named it the Svalbard and Jan Mayen Islands. Svalbard is an archipelago in the Arctic Ocean under the sovereignty of Norway, but is subject to the special status granted by the Svalbard Treaty.


Who governs Svalbard?

The archipelago is administered by the Governor of Svalbard, which is subordinate to the Norwegian Ministry of Justice and Public Security. Unlike the rest of Norway (including Jan Mayen), Svalbard is a free economic zone and a demilitarized zone, and is not part of the Schengen Area nor the European Economic Area.

SVALBARD AND JAN MAYEN BOXX SOLAR



Loxx Boxx Remote Charger Battery Capacity:
5000mah Battery Type: Lithium battery Input: 5V
2.1A Output: 5V 2.1A Size: 91*77*22mm Weight:
250g Material: Aluminum alloy + ABS Accessory:
Micro USB charging cable Act Now! For ???



??? Total Solar Eclipse ??? Wiechertfjellet,
Svalbard, Svalbard and Jan Mayen. Time/General;
Weather . Weather Today/Tomorrow ; Hour-by-Hour
Forecast ; 14 Day Forecast ; Yesterday/Past
Weather; Climate (Averages) Find out how to safely
watch solar eclipses here. Never look directly at the
Sun without proper eye protection



??? Total Solar Eclipse ??? Kongshamaren,
Svalbard, Svalbard and Jan Mayen. Time/General;
Weather . Weather Today/Tomorrow ; Hour-by-Hour
Forecast ; 14 Day Forecast ; Yesterday/Past
Weather; Climate (Averages) Find out how to safely
watch solar eclipses here. Never look directly at the
Sun without proper eye protection. You


SVALBARD AND JAN MAYEN BOXX SOLAR



Calculations of sunrise and sunset in Svalbard Archipelago ??? Svalbard ??? Svalbard and Jan Mayen for December 2024. Generic astronomy calculator to calculate times for sunrise, sunset, moonrise, moonset for many cities, with daylight ???



Bandera de Noruega, utilizada para representar a Svalbard y Jan Mayen Ubicaci?n de Svalbard. Svalbard y Jan Mayen es una denominaci?n utilizada por la ISO 3166-1 [1] con fines estad?sticos, en el que se agrupan dos territorios de Noruega con jurisdicciones separadas: Svalbard y Jan Mayen.. Tanto Svalbard como Jan Mayen son "parte del Reino de Noruega", aunque no est?n ???



??? Partial Solar Eclipse ??? Skardsrimen, Svalbard, Svalbard and Jan Mayen. Time/General; Weather . Weather Today/Tomorrow ; Hour-by-Hour Forecast ; 14 Day Forecast ; Yesterday/Past Weather; Climate (Averages) Find out how to safely watch solar eclipses here. Never look directly at the Sun without proper eye protection. You

SVALBARD AND JAN MAYEN BOXX

SOLAR



???????????????? ? ????????? ??,? ????
??,???????????? ??????. ????????????????? ??????????
? ???? (Svalbard??? Jan Mayen)??? ??????????????
???????? ??,???????????? ?????? ??, ????????????????? ?
???????? ????????????????????? ????????????? ??????????
?????????????????. ??? ??????-??? ??????? ISO 3166-1
?????, SJ??? SJM??? ?? ????????????? ???????.
?u-??? ???? (C)???,?? 1/4 ?????? ".sj"??? ??
???????????? ?????? 1/4 ???, ??,????????????????
".no"?? 1/4



Bandera de Noruega, utilizada para representar a
Svalbard y Jan Mayen Ubicaci?n de Svalbard.
Svalbard y Jan Mayen es una denominaci?n
utilizada por la ISO 3166-1 [1] con fines
estad?sticos, en el que se agrupan dos territorios
???




Svalbard and Jan Mayen. 744. SJM. DOPA
Explorer is the Joint Research Centre's web based
information system on the world's protected areas,
which helps the European Commission and other
users to assess the state of and the pressure on
protected areas at multiple scales.



See towering mountains, stunning fjords, majestic waterfalls and gigantic glaciers as you explore Svalbard, Jan Mayen, Greenland and Iceland. Spend several days soaking up the natural beauty of Northwest Spitsbergen National Park and the Scoresby Sund, the largest fjord system on Earth. Discover volcanic Jan Mayen, as well as the remote Icelandic village of Grundarfjörur and ???



Calculations of sunrise and sunset in Svalbard Archipelago ??? Svalbard ??? Svalbard and Jan Mayen for December 2024. Generic astronomy calculator to calculate times for sunrise, sunset, moonrise, moonset for many cities, with daylight saving time and time zones taken in account. Solar Noon/Midnight: December 2024 ??? Sun in Svalbard



Average Daily Incident Shortwave Solar Energy in Svalbard & Jan Mayen Link. Download.
Olonkinbyen. Longyearbyen. Jan Feb Mar Apr May Jun Jul Aug Sep Oct Nov Dec 0 kWh 0 kWh 1 kWh 1 kWh 2 kWh 2 kWh 3 kWh 3 kWh 4 kWh 4 kWh 5 kWh 5 kWh 6 kWh 6 kWh 4.9 5.9 Now Now
Olonkinbyen Olonkinbyen Longyearbyen Longyearbyen. The average daily shortwave

SVALBARD AND JAN MAYEN BOXX SOLAR



Jan Mayen ist eine 373 km² grosse Insel etwa 550 km nord^{östlich} von Island und rund 500 km ^{östlich} von Grönland [1] an der Grenze zwischen der Grönlandsee und dem Europäischen Nordmeer. Sie gehört politisch zu Norwegen, ist aber keiner der norwegischen Provinzen zugeordnet. Die Insel wird von der Provinz Nordland verwaltet; der zuständige Verwaltungssitz ???



Loxx Boxx is a much more dynamic product with a solar panel. So it's now included with the product. Shopping from Loxx Boxx directly offers the best value in the market. You choose how to connect: Wi-Fi App Service: \$3.99/month ???




Loxx Boxx Remote Charger Battery Capacity: 5000mah Battery Type: Lithium battery Input: 5V 2.1A Output: 5V 2.1A Size: 91*77*22mm Weight: 250g Material: Aluminum alloy + ABS Accessory: Micro USB charging cable Act Now! For a limited time, enjoy \$50 off and a free solar panel with purchase. Discount automatically applied at checkout! Act Now



This is a list of mammal species recorded in Svalbard and Jan Mayen. There are seventeen mammal species in Svalbard and Jan Mayen, of which three are endangered and three are vulnerable. [1] The following tags are used to highlight each species' conservation status as assessed by the International Union for Conservation of Nature: EX:



??? Total Solar Eclipse ??? Falunfjellet, Svalbard, Svalbard and Jan Mayen. Time/General; Weather . Weather Today/Tomorrow ; Hour-by-Hour Forecast ; 14 Day Forecast ; Yesterday/Past Weather; Climate (Averages) Find out how to safely watch solar eclipses here. Never look directly at the Sun without proper eye protection. You



???????????? 1/4
??<?????<????????????????????(R)?????
(R)????????????????(R)????????????ISO
3166-1????? 1/4 ??? (alpha-2 ? alpha-3)
?????????SJ /
SJM????????????????????2,630 [2] ???.
???????????? 1/4 ??<?????<????????????????
1/4
??<?????<??<????????????<????????????
????????????????????????????????<?? 3/4
????????????

SVALBARD AND JAN MAYEN BOXX SOLAR



Which upcoming lunar and solar eclipses are visible in Keilhau?ya, Svalbard, Svalbard and Jan Mayen, and what do they look like? Sign in. News. News Home; Astronomy News; Time Zone News; Calendar & Holiday News; Newsletter; Live events. World Clock. Next Total Solar Eclipse. Not visible before the year 2200. Next Annular Eclipse. Not



Svalbard is approximately 24,570 square mi (63,000 square km); Jan Mayen is approximately 145 square mi (373 square km). Svalbard is an island group consisting of nine main islands: Spitsbergen (the largest), Nordaustlandet, Barentsoya, Edgeoya, and smaller islands, plus the small island of Bjornoya further to the south.



Time for sunrise, sunset, moonrise, and moonset in Svalbard and Jan Mayen ??? Svalbard and Jan Mayen. Dawn and dusk (twilight) times and Sun and Moon position. Takes into account Daylight Saving Time (DST). Sign in. News. News Home Solar Noon; Dec Sunrise Sunset Length Diff. Time Mil. mi; Dec 3: Down all day: 11:29 am (-10.2?) 91.629: Dec

SVALBARD AND JAN MAYEN BOXX SOLAR



??? Total Solar Eclipse ??? Keilhau?ya, Svalbard, Svalbard and Jan Mayen. Time/General; Weather . Weather Today/Tomorrow ; Hour-by-Hour Forecast ; 14 Day Forecast ; Yesterday/Past Weather; Climate (Averages) Find out how to safely watch solar eclipses here. Never look directly at the Sun without proper eye protection. You



We Notify You of all Package Movement
Regardless of Carrier We Validate All Boxx Access
our safe receipt guarantee Removes the financial risk Of stolen deliveries. We monitor temperature for gro Act Now! For a limited time, enjoy \$50 off and a free solar panel with purchase. Discount automatically applied at checkout! Act Now! For a limited




The flora of these islands in the European sector of the Arctic does not differ greatly from the general aspect of the flora of Greenland in the west, Franz Josef Land and Novaya Zemlya in the east, or Kola and northern??? most Norway in the south. This especially concerns Bear Island and Jan Mayen, both of which are inhabited by a meager flora.

SVALBARD AND JAN MAYEN BOXX SOLAR



??? Total Solar Eclipse ??? Falli?resfjella, Svalbard, Svalbard and Jan Mayen. Time/General; Weather . Weather Today/Tomorrow ; Hour-by-Hour Forecast ; 14 Day Forecast ; Yesterday/Past Weather; Climate (Averages) Find out how to safely watch solar eclipses here. Never look directly at the Sun without proper eye protection



January Weather in Longyearbyen Svalbard & Jan Mayen. Daily high temperatures are around 15°F, rarely falling below -7°F or exceeding 34°F.. Daily low temperatures decrease by 2°F, from 6°F to 3°F, rarely falling below -18°F or exceeding 26°F.. For reference, on July 21, the hottest day of the year, temperatures in Longyearbyen typically range from 41°F to 47°F, while on ???



? 1/4 ?? 1/4 ?Svalbard og Jan Mayen,ISO 3166-1 ? 1/4 ?SJ,ISO 3166-1 ? 1/4 ?SJM,ISO 3166-1 ? 1/4 ?744? 1/4 ?,???,???.sj???? ???

SVALBARD AND JAN MAYEN BOXX SOLAR



Loxx Boxx package drop box protects from theft and weather. Receipt/Pickup/Tamper Notification. Auto creates codes for UPS,USPS, and Fed Ex. Act Now! For a limited time, enjoy \$50 off and a free solar panel with purchase. Discount automatically applied at checkout! Act Now! For a limited time, enjoy \$50 off and a free solar panel with



Jan Mayen, island, part of the Kingdom of Norway, in the Greenland Sea of the Arctic Ocean, about 300 mi (500 km) east of Greenland is approximately 35 mi long and 9 mi across at its widest point, with an area of 144 sq mi (373 sq km). It is the peak of a submarine volcanic ridge, and Beerenberg volcano (7,470 ft [2,277 m]), the last major eruption of which ???