

What does Svalbard and Jan Mayen stand for?

Svalbard and Jan Mayen (Norwegian: Svalbard og Jan Mayen, ISO 3166-1 alpha-2: SJ, ISO 3166-1 alpha-3: SJM, ISO 3166-1 numeric: 744) is a statistical designation defined by ISO 3166-1 for a collective grouping of two remote jurisdictions of Norway: Svalbard and Jan Mayen.

What do Svalbard and Jan Mayen have in common?

Svalbard and Jan Mayen have in common that they are the only integrated parts of Norway not allocated to counties. While a separate ISO code for Svalbard was proposed by the United Nations, it was the Norwegian authorities who took initiative to include Jan Mayen in the code. Its official language is Norwegian.

Where are Svalbard and Jan Mayen located?

The islands are located north and northwest of Norway, within the southern limits of Arctic sea ice -- the northernmost point of Svalbard is within a 620 mi (1,000 km) of the North Pole. Svalbard is approximately 24,570 square mi (63,000 square km); Jan Mayen is approximately 145 square mi (373 square km).

Who governs Svalbard?

The archipelago is administered by the Governor of Svalbard, which is subordinate to the Norwegian Ministry of Justice and Public Security. Unlike the rest of Norway (including Jan Mayen), Svalbard is a free economic zone and a demilitarized zone, and is not part of the Schengen Area nor the European Economic Area.

Does Svalbard have an ISO code?

While a separate ISO code for Svalbard was proposed by the United Nations, it was the Norwegian authorities who took initiative to include Jan Mayen in the code. Its official language is Norwegian. Both Svalbard and Jan Mayen consist almost entirely of Arctic wilderness, such as at Bellsund in Svalbard.

Where is Jan Mayen located?

Jan Mayen is a volcanic island in the Arctic Ocean located at the border of the Norwegian Sea and the Greenland Sea. The single island covers an area of 377 square kilometres (146 sq mi) and is dominated by the 2,277-metre (7,470 ft) tall Beerenberg volcano.



Complete Travel Guide for Svalbard and Jan Mayen Exploring the Arctic region is a unique and once-in-a-lifetime experience for many travelers. Svalbard and Jan Mayen, while remote, offer a glimpse into the beauty and extremity of polar environments. This comprehensive guide will help you plan your journey to these extraordinary Norwegian territories.



Discover the latest voting powers of the country Svalbard and Jan Mayen Islands (SJ) - comprehensive data on recent projects, disclosed investments and disclosed projects. Svalbard and Jan Mayen Islands does not have voting power. Latest information on Voting Powers on worldbank website. Financial Data for this Country / Economy Source



Svalbard and Jan Mayen (Norwegian: Svalbard og Jan Mayen, ISO 3166-1 alpha-2: SJ, ISO 3166-1 alpha-3: SJM, ISO 3166-1 numeric: 744) is a statistical designation defined by ISO 3166-1 for a collective grouping of two remote jurisdictions of Norway: Svalbard and Jan Mayen. While the two are combined for the purposes of the International Organization for Standardization (ISO) category???

SVALBARD AND JAN MAYEN NEW POWER CO LTD



Svalbard and Jan Mayen (Norwegian: Svalbard og Jan Mayen, ISO 3166-1 alpha-2: SJ, ISO 3166-1 alpha-3: SJM, ISO 3166-1 numeric: 744) is a statistical designation defined by ISO 3166-1 for a collective grouping of two remote jurisdictions of Norway: Svalbard and Jan Mayen. While the two are combined for the purposes of the International Organization for Standardization (ISO) ???



Im norwegischen Sprachgebrauch heisst die Inselgruppe Svalbard (???k?hle K?ste"). Jan Mayen ist eine 373 km² grosse Insel ca. 650 km nord?stlich von Island in der Gr?nlandsee und ist politisch gesehen ein integraler Teil Norwegens, geh?rt ???



Svalbard and Jan Mayen (Norwegian: Svalbard og Jan Mayen, ISO 3166-1 alpha-2: SJ, ISO 3166-1 alpha-3: SJM, ISO 3166-1 numeric: 744) is a statistical designation defined by ISO 3166-1 for a collective grouping of two remote jurisdictions of Norway: Svalbard and Jan Mayen. While the two are combined



Svalbard and Jan Mayen offer an unparalleled encounter with the Arctic's untamed beauty - a journey through snow-capped mountains, icy fjords, and a world of rare wildlife. These lands invite adventurers to embark on an Arctic expedition, witnessing the wonders of nature in its purest form, leaving an indelible mark of awe and reverence for the



Voltage converter needed on Svalbard and Jan Mayen? The standard voltage on Svalbard and Jan Mayen (230 V) is much higher than the voltage level your devices typically operate at in the United States (120 V). Without a converter, you risk serious damage to your devices. Additionally, be aware that the frequency on Svalbard and Jan Mayen differs.



Im norwegischen Sprachgebrauch heisst die Inselgruppe Svalbard (???k?hle K?ste"). Jan Mayen ist eine 373 km? grosse Insel ca. 650 km nord?stlich von Island in der Gr?nlandsee und ist politisch gesehen ein integraler Teil Norwegens, geh?rt jedoch zu keiner der norwegischen Provinzen. Die Inselgruppe Spitzbergen liegt n?rdlich des

SVALBARD AND JAN MAYEN NEW POWER CO LTD



Svalbard and Jan Mayen. Generic selectors. Exact matches only Search in title Search in content Post Type Selectors. Howard Porter Pty Ltd ATF Steelbro FT 20 Dakota Crescent Wigram, Christchurch 8042. PO Box 11-077 Christchurch New Zealand. Phone:




Averages are for Jan Mayen, which is 5 miles from Jan Mayen. Based on weather reports collected during 2012???2021. Showing: All Year January February March April May June July August September October November December



Svalbard et Jan Mayen. Svalbard et Jan Mayen est un terme statistique qui fait r?f?rence ? deux territoires norv?giens de l'oc?an Arctique : . l'archipel de Svalbard (ou plus souvent l'archipel du Spitzberg en fran?ais, bien que le nom ne d?signe normalement que la plus grande ?le de l'archipel), et; l'?le Jan Mayen, (non loin du nord-est de l'Islande, ou ? l'est du



Jan Mayen (Cruising), Svalbard And Jan Mayen.
7:00 AM: 5:00 PM: A new and exciting offering will be two custom-built submarines carried onboard, providing an unforgettable view of the world beneath the ocean's surface. we are passionate about travel. Traveling for pleasure has a redemptive power that enriches people's lives



The Best Cleaning Equipment Suppliers In Abu Dhabi ??? Aroma - Aroma Est is the leading cleaning materials suppliers in abu dhabi and also the most trusted cleaning equipment suppliers in dubai. We are the best supplier of cleaning equipment dubai. Keywords : cleaning materials suppliers in abu dhabi, cleaning equipment suppliers in dubai, cleaning ???



The islands are located north and northwest of Norway, within the southern limits of Arctic sea ice??? the northernmost point of Svalbard is within a 620 mi (1,000 km) of the North Pole. Svalbard is approximately 24,570 square mi (63,000 square km); Jan Mayen is approximately 145 square mi (373 square km).

SVALBARD AND JAN MAYEN NEW POWER CO LTD



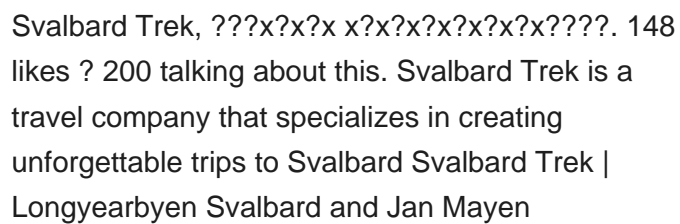
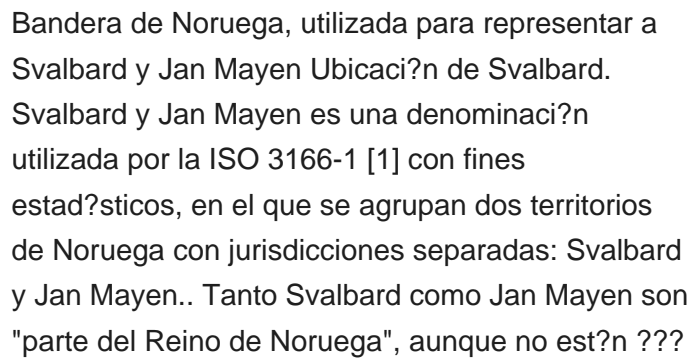
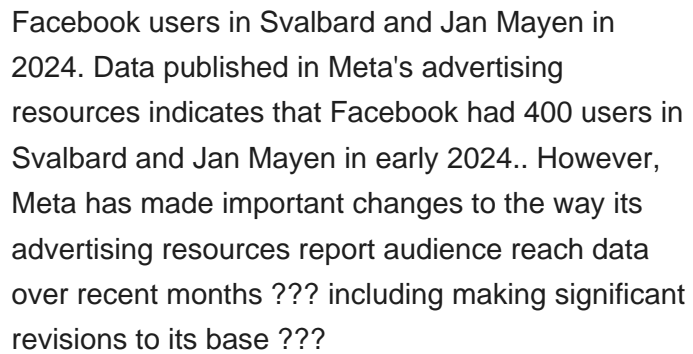
Svalbard and Jan Mayen (Norwegian: Svalbard og Jan Mayen, ISO 3166-1 alpha-2: SJ, ISO 3166-1 alpha-3: SJM, ISO 3166-1 numeric: 744) is a statistical designation defined by ISO 3166-1 of two parts of Norway under separate jurisdictions???Svalbard and Jan Mayen.While the two are combined for the purposes of the International Organization for Standardization (ISO) ???



Category: Countries > Svalbard and Jan Mayen, 41 economic data series, FRED: Download, graph, and track economic data. Skip to main content. Number of Identified Exporters to Svalbard and Jan Mayen from New Hampshire . Number of Firms, Annual, Not Seasonally Adjusted 2008 to 2008 (2015-08-27)



Longyearbyen is in a valley on the shores of the idyllic Adventfjord, surrounded by steep mountains and several glaciers. There are only around 25 miles of roads in this village, which is divided into several neighborhoods, including the town center and Nybyen (New Town), which consists of charming miners' barracks constructed after the war, as well as guest houses, a ???



SVALBARD AND JAN MAYEN NEW POWER CO LTD



There are 6 ways to get from New York to Svalbard and Jan Mayen by plane or train. Select an option below to see step-by-step directions and to compare ticket prices and travel times in Rome2Rio's travel planner. Fly from John F. Kennedy International Airport (JFK) to Oslo Airport, Gardermoen (OSL)



? 1/4 ?? 1/4 ?Svalbard og Jan Mayen,ISO 3166-1 ?
1/4 ?SJ,ISO 3166-1 ? 1/4 ?SJM,ISO 3166-1 ? 1/4
?744? 1/4 ?,???,???.sj???? ???



Jan Mayen ist eine 373 km² grosse Insel etwa 550 km nord^{östlich} von Island und rund 500 km ^{östlich} von Gr^{önland} [1] an der Grenze zwischen der Gr^{önland}see und dem Europ^{äischen} Nordmeer.Sie geh^{ört} politisch zu Norwegen, ist aber keiner der norwegischen Provinzen zugeordnet. Die Insel wird von der Provinz Nordland verwaltet; der zust^{ändige} Verwaltungssitz ???