

Should the South Georgia & South Sandwich Islands have a no-take marine area?

Scientists and governments are calling for large no-take marine areas, free from industrial exploitation. The South Georgia and South Sandwich Islands Marine Protected Area is undergoing its second five-yearly review. Recovery of baleen whales coupled with climate change, means managers must be alert to alternative future ecosystem states.

What is the ccTLD for South Georgia and the South Sandwich Islands?

The Internet country code top-level domain (ccTLD) for South Georgia and the South Sandwich Islands is .gs. The parts of the islands that are not permanently covered in snow or ice are part of the Scotia Sea Islands tundra ecoregion.

Are South Georgia and the South Sandwich Islands mountainous?

South Georgia and the South Sandwich Islands are a collection of islands in the South Atlantic Ocean. Most of the islands, rising steeply from the sea, are rugged and mountainous. At higher elevations, the islands are permanently covered with ice and snow.

What is the future of South Georgia & the South Sandwich Islands?

The future management of South Georgia and the South Sandwich Islands For more than two centuries, exploitation of the wildlife of South Georgia and the South Sandwich Islands has provided revenue, albeit interrupted as serial overharvesting has destroyed stocks, in some instances taking species to the verge of extinction (see Introduction).

Is South Georgia a small island?

It is a remote and inhospitable collection of islands, consisting of South Georgia and a chain of smaller islands known as the South Sandwich Islands. South Georgia is 165 kilometres (103 mi) long and 35 kilometres (22 mi) wide and is by far the largest island in the territory.

Who owns South Georgia and the South Sandwich Islands?


# TOTAL GRID FEED IN SOUTH GEORGIA AND SOUTH SANDWICH ISLANDS



The United Kingdom claimed sovereignty over South Georgia in 1775 and the South Sandwich Islands in 1908. The territory of "South Georgia and the South Sandwich Islands" was formed in 1985; previously, it had been governed as part of the Falkland Islands Dependencies.



The South Georgia and South Sandwich Islands flag was contributed by on Feb 6th, 2023. Home / Banners / South Georgia and South Sandwich Islands flag Minecraft Banner. Dark mode. Compact header. Total items required to craft: Toggle Shield/Banner Crafting Create New Banner



The MPA, approximately  $1.07 \times 10^6 \text{ km}^2$ , included a number of strict no-take (IUCN Category 1a) zones located within 12 nautical miles of South Georgia, Clerke Rocks, Shag Rocks and Black Rock, and within 3 nautical miles of each of the South Sandwich Islands, giving a total area of  $20,431 \text{ km}^2$  that provided refugia for fish species (including

# TOTAL GRID FEED IN SOUTH GEORGIA AND SOUTH SANDWICH ISLANDS



South Georgia and the South Sandwich Islands are a collection of exceptionally remote islands in the Southern Atlantic. Although considered as one entity they represent two physically distinct island groups, with the South Georgia cluster ranging between 560 and 800km west of the South Sandwich Island arc (Figure 1).



South Georgia and the South Sandwich Islands are administered by the South Georgia and South Sandwich Islands Government, based in the Falkland Islands. Heavily glaciated South Georgia provides a land base for myriad seals and penguins.



OverviewHistoryLanguagesGeographyClimateGovernmentEconomyEcology

# TOTAL GRID FEED IN SOUTH GEORGIA AND SOUTH SANDWICH ISLANDS



If your travel plans in South Georgia and the South Sandwich Islands include outdoor activities, take these steps to stay safe and healthy during your trip.  
Do not touch or feed any animals you do not know.  
Do not allow animals to lick ???




The South Georgia and South Sandwich Islands Marine Protected Area (SGSSI-MPA) is one of the world's largest MPAs, covering an area of 1.24 million km<sup>2</sup> (an area 5 x larger than the UK). It was established in 2012 with the aim of conserving the rich marine biodiversity within the Territory's maritime zone and provides a framework for our



South Georgia and the South Sandwich Islands (SGSSI) is a British Overseas Territory in the southern Atlantic Ocean. It is a remote and inhospitable collection of islands, consisting of South Georgia and a chain of smaller islands known as the South Sandwich Islands. South Georgia is 165 kilometres (103 mi) long and 35 kilometres (22 mi) wide



# TOTAL GRID FEED IN SOUTH GEORGIA AND SOUTH SANDWICH ISLANDS



Survey, Cambridge, on behalf of the Government of South Georgia and the South Sandwich Islands: 105 pp. Pasteur, E. & Walton, D.W.H. 2006: South Georgia: Plan for Progress. British Antarctic Survey, Cambridge, on behalf of the Government of South Georgia and the South Sandwich Islands: [iv], 74 pp.



The future marine protection of South Georgia and the South Sandwich Islands has been a long-standing campaign for the APPG and our associate members, including the Pew Trusts, and featured in our recent "Keeping 1.5 alive" report, which sets out nine priorities for the forthcoming COP28 summit, which begins next week. especially the




Our film "South Georgia ??? A Visitor's Guide" is compulsory viewing for all visitors to South Georgia. Its aim is to inspire visitors to respect and protect the island and its wildlife during their visit. Narrated by Sir David Attenborough, and produced by leading wildlife film-makers Silverback Films, the story showcases the incredible story of South Georgia's ecological recovery

# TOTAL GRID FEED IN SOUTH GEORGIA AND SOUTH SANDWICH ISLANDS



British overseas territory in the Southern Atlantic Ocean. This page was last edited on 27 November 2024, at 11:44. All structured data from the main, Property, Lexeme, and EntitySchema namespaces is available under the Creative Commons CC0 License; text in the other namespaces is available under the Creative Commons Attribution-ShareAlike License; ???



South Georgia and the Sandwich Islands are UK Overseas Territories. And in 2022 the Government designated them as Protected Areas for better conservation and to keep tourism responsible too. These large birds breed in colonies on the slopes and can be seen circling around the sea surrounding South Georgia where they feed. 13. South Georgia



The volcanic South Sandwich Islands and heavily ice-covered South Georgia island lie sequestered in the South Atlantic Ocean, 1,400 km east of Falkland Island and 1,700 km from the southern tip of South America.

# TOTAL GRID FEED IN SOUTH GEORGIA AND SOUTH SANDWICH ISLANDS



Overlapping claim South Georgia and the South Sandwich Islands: United Kingdom / Argentina  
Flanders Marine Institute (2023). Maritime Boundaries Geodatabase: Maritime Boundaries and ???




Media in category "Maps of South Georgia and the South Sandwich Islands" The following 22 files are in this category, out of 22 total. Barff Peninsula - South Georgia.svg 182 x 121; 2.28 MB. Bayly Island - Clerke Rocks.svg 307 x 224; 1.16 MB. Clerke Rocks - South Georgia.svg 299 x 193; 2.2 MB.




GENERAL PROFILE: SOUTH GEORGIA AND THE SOUTH SANDWICH ISLANDS. SOUTH GEORGIA AND THE SOUTH SANDWICH ISLANDS Financial flows (millions of US\$ unless otherwise specified)  
2005 2010 2015 2023 1 Land area refers to the total area of a country excluding area under inland water bodies. It differs from the country area, that includes area

# TOTAL GRID FEED IN SOUTH GEORGIA AND SOUTH SANDWICH ISLANDS



South Georgia and the South Sandwich Islands (SGSSI) is a British Overseas Territory in the southern Atlantic Ocean. It is a remote and inhospitable collection of islands, consisting of South Georgia and a chain of smaller islands known as the South Sandwich Islands. South Georgia is 165 kilometres (103 mi) long and 35 kilometres (22 mi) wide and is by far the largest island in ???



(South Georgia and South Sandwich Islands)???, 1982???



Humpback whales (*Megaptera novaeangliae*) are showing strong recovery from commercial whaling in the western South Atlantic this region, humpback whales migrate annually from their winter breeding grounds off the coast of Brazil to their summer feeding grounds near to the Polar Front, an area that includes the waters of South Georgia and the ???



# TOTAL GRID FEED IN SOUTH GEORGIA AND SOUTH SANDWICH ISLANDS



The South Georgia and South Sandwich Islands Marine Protected Area (SGSSI-MPA) is one of the world's largest MPAs, covering an area of 1.24 million km<sup>2</sup> (an area 5 x larger than the UK). It was established in 2012 with the aim of ???



The South Georgia and South Sandwich Islands MPA (hereafter, SGSSI MPA) 4 covers the entirety of the Maritime Zone, extending to 200 nm. The MPA is one of the world's largest, covering an area of 1.24 million km<sup>2</sup>. It was established with the aim of conserving the rich marine biodiversity and for providing a framework for marine environmental



Overlapping claim South Georgia and the South Sandwich Islands: United Kingdom / Argentina  
Flanders Marine Institute (2023). Maritime Boundaries Geodatabase: Maritime Boundaries and Exclusive Economic Zones (200NM), version 12.

# TOTAL GRID FEED IN SOUTH GEORGIA AND SOUTH SANDWICH ISLANDS



The Islands. South Georgia lies 1300 km SE of the Falkland Islands, and the South Sandwich Islands (SSI) a further 760 km SE, both between latitudes 53° 58' 00" 54° 53' S and longitudes 35° 47' 00" 38° 01' W. The territory comprises approximately 805 islands.



Along with the nearby South Sandwich islands, South Georgia is the most southerly outpost of the British Empire. It was first sighted by a London merchant in 1675 and claimed by James Cook in 1775